



ORDINANCE No.  
OF THE BOARD OF SUPERVISORS OF THE COUNTY OF NEVADA

**AN ORDINANCE AMENDING CERTAIN ZONING DISTRICT MAPS TO PERFORM SITE SPECIFIC REZONING TO ADD THE REGIONAL HOUSING NEED (RH) COMBINING DISTRICT AND INCREASE THE COUNTY'S HIGH DENSITY RESIDENTIAL (R3) ZONING BY AN EQUIVALENT OF AT LEAST 43.7-ACRES IN CONNECTION WITH THE HOUSING ELEMENT REZONE PROGRAM IMPLEMENTATION PROJECT (Z12-002)**

THE BOARD OF SUPERVISORS OF THE COUNTY OF NEVADA, STATE OF CALIFORNIA, ORDAINS AS FOLLOWS:

SECTION I:

Pursuant to Land Use and Development Code Section L-II 5.9.G, the Board of Supervisors hereby finds and determines as follows:

- A. That the proposed Zoning District Map Amendments, including the addition of the Regional Housing Need (RH) Combining District and the increase in High Density Residential (R3) Zoning (the "Amendments") are consistent with and further the goals, objectives, policies, programs and implementation measures of the General Plan as outlined in Tables 4.21 and 4.2.2 of Chapter 4 of the project specific Environmental Impact Report (EIR12-002/SCH NO.2009072070) and the provisions of the Land Use and Development Code Chapter II Zoning Regulations; and
- B. That the project sites subject to the Amendments are physically suitable to accommodate future high density housing, including minimizing impacts to sensitive environmental resources as found in the County Resource Standards, as determined by the project specific Environmental Impact Report and as a result of the individual properties having access to publicly maintained roads, public sewer and water, and other reasonably available public infrastructure; and
- C. That the addition of the Regional Housing Need (RH) Combining District will ensure the project sites subject to the Amendments will meet minimum site development standards and infrastructure requirements, including providing adequate water, sewage disposal, access, public services and fire protection to be developed with high density housing and will assist the County in meeting past and future Regional Housing Need Allocation very-low and low income category units; and
- D. That adequate public services are available to serve the project sites subject to the Amendments, as required by the RH Combining District and by the mitigation measures provided within the project specific Environmental Impact Report, as found in the Mitigation Monitoring and Reporting Program and incorporated into the

project's Regional Housing Need Implementation Plan pursuant to Land Use and Development Code Section L-II 2.7.11.C.3; and

- E. That the application of the standards of the RH Combining District, the Regional Housing Need Implementation Plan, and applicable standards of the Land Use and Development Code to each rezoned site, in accordance with the RH Combining District and as more fully set forth in the project approvals adopted concurrently herewith, will ensure that future projects developed as a result of the Amendments will remain consistent with each site's respective Zoning and General Plan designations; and
- F. That the proposed Amendments will not be detrimental to the public interest, health, safety, convenience, or welfare of the County, because the site development standards of the County's Zoning Code, including the RH Combining and the Residential High Density (R3) Zoning District will ensure future projects meet applicable setbacks, impervious surfacing coverage and provide sufficient landscaping and lighting to ensure that the sites will be compatible with surrounding development. Additionally, the standards for site development as well as the mitigation measures will ensure that adequate infrastructure, including sewer, water, access and emergency services will be available to serve the sites at the time of development.

## SECTION II:

Pursuant to Section L-II 1.3.D of Article 1 of Chapter II of the Land Use and Development Code of the County of Nevada, Zoning District Maps No. 052c is hereby amended as follows:

Zoning District Map No. 052c is amended as shown on Exhibit "A" attached hereto and made a part of this Ordinance. Said properties comprises of three parcels totaling approximately 23.35 acres (Site 3: 9.15-ac.; Site 5: 4.50-ac.; and Site 6: 9.70-ac.) and are located at 11791 and 11840 Ranchview Court and 10715 Brunswick Road, Grass Valley, CA respectively;

All that certain property described on Exhibit "A" and numbered as APNs 35-412-15 (Site 3), 35-412-18 (Site 5), and 35-412-19 (Site 6), are hereby rezoned as defined in Chapter II of the Land Use and Development Code of the County of Nevada as follows:

APN: 35-412-14: From: R2-PD  
To: R3-RH (118-DU)

APN: 35-412-18: From: R2-PD  
To: R3-RH (71-DU)

APN: 35-412-10: From: R2-PD  
To: R3-RH (151-DU)

## SECTION III:

Pursuant to Section L-II 1.3.D of Article 1 of Chapter II of the Land Use and Development Code of the County of Nevada, Zoning District Maps No. 016a is hereby amended as follows:

Zoning District Map No. 016a is hereby amended as shown on Exhibit "A" attached hereto and made a part of this Ordinance. Said properties comprise of approximately 7.47-acres (Site 11: 3.10-ac.; and Site 12: 4.37-ac.) and are located at 17630 Penn Valley Drive, and 10528 Broken Oak Court, Penn Valley, CA respectively;

All that certain property described on Exhibit “A “and numbered as APNs 51-150-29 and (Site 11) and 51-151-62 (Site 12), are hereby rezoned as follows as defined in Chapter II of the Land Use and Development Code of the County of Nevada:

APN: 51-150-29: From: C2-SP (Note #96-01).  
To: C2-RH-SP (36-DU) (Note #96-01)

APN: 35-151-62: From: R2-SP (Note #96-01).  
To: R3-RH-SP (45-DU) (Note #96-01)

#### SECTION IV:

Pursuant to Section L-II 1.3.D of Article 1 of Chapter II of the Land Use and Development Code of the County of Nevada, Zoning District Maps No. 046a is hereby amended as follows:

Zoning District Map No. 046a is hereby amended as shown on Exhibit “A” attached hereto and made a part of this Ordinance. Said property comprises of approximately 5.00-acres and is located at 22630 Cameo Drive, Grass Valley, CA.;

All that certain property described on Exhibit “A “and numbered as APN 57-141-29, is hereby rezoned as follows as defined in Chapter II of the Land Use and Development Code of the County of Nevada:

APN: 57-141-29: From: OP-SC-SP (Note#96-09).  
To: R3-RH-SC-SP (42-DU) (Note #96-09)

#### SECTION V:

Pursuant to Section L-II 1.3.D of Article 1 of Chapter II of the Land Use and Development Code of the County of Nevada, Zoning District Maps No. 047a is hereby amended as follows:

Zoning District Map No. 047a is hereby amended as shown on Exhibit “A” attached hereto and made a part of this Ordinance. Said property comprises of approximately 18.12-acres and is located at 10415 Woodridge Drive, Auburn, CA;

All that certain property described on Exhibit “A “and numbered as APN 57-270-03, is hereby rezoned as defined in Chapter II of the Land Use and Development Code of the County of Nevada as follows:

APN: 57-270-03: From: IDR-SC-SP  
To: R3-RH-SC-SP (188-DU)

#### SECTION VI:

Pursuant to Section L-II 1.3.D of Article 1 of Chapter II of the Land Use and Development Code of the County of Nevada, Zoning District Maps No. 059a is hereby amended as follows:

Zoning District Map No. 059a is hereby amended as shown on Exhibit “A” attached hereto and made a part of this Ordinance. Said property comprises of approximately 11.03-acres and is located at 12984 Combie Road, Auburn, CA.;

All that certain property described on Exhibit “A “and numbered as APN 11-181-03, is hereby rezoned as defined in Chapter II of the Land Use and Development Code of the County of Nevada as follows:

APN: 11-181-03: From: R1-PD-SP (23 DU)  
To: R3-RH-SP (108-DU)

**SECTION VII:**

Pursuant to Land Use and Development Code Section L-II 2.7.11.B.3, the following site specific Regional Housing Need Combining District minimum densities shall be established:

**Table 1.  
Regional Housing Need Combining District Minimum Residential  
Densities Per Site**

<i>Site Number</i>	<i>APN</i>	<i>Total Acreage</i>	<i>Size of Development Footprint (acres)</i>	<i>Ultimate Density (units)</i>
3	35-412-15	9.15	7.39	118
5	35-412-18	4.50	4.48	71
6	35-412-19	9.70	9.45	151
11	51-150-29	3.10	2.29	36
12	51-151-62	4.37	2.82	45
14	57-141-29	5.00	2.63	42
16	57-270-03	18.12	11.81	188
18	11-181-03	11.03	6.75	108

**SECTION VIII:**

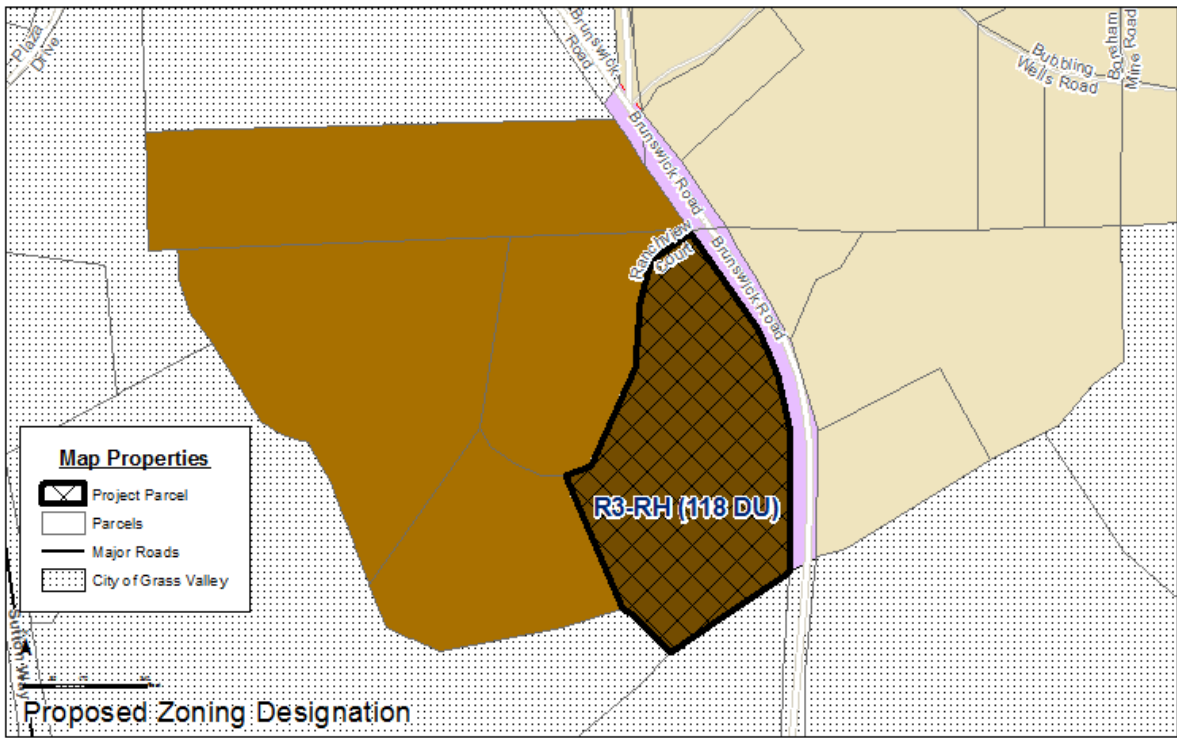
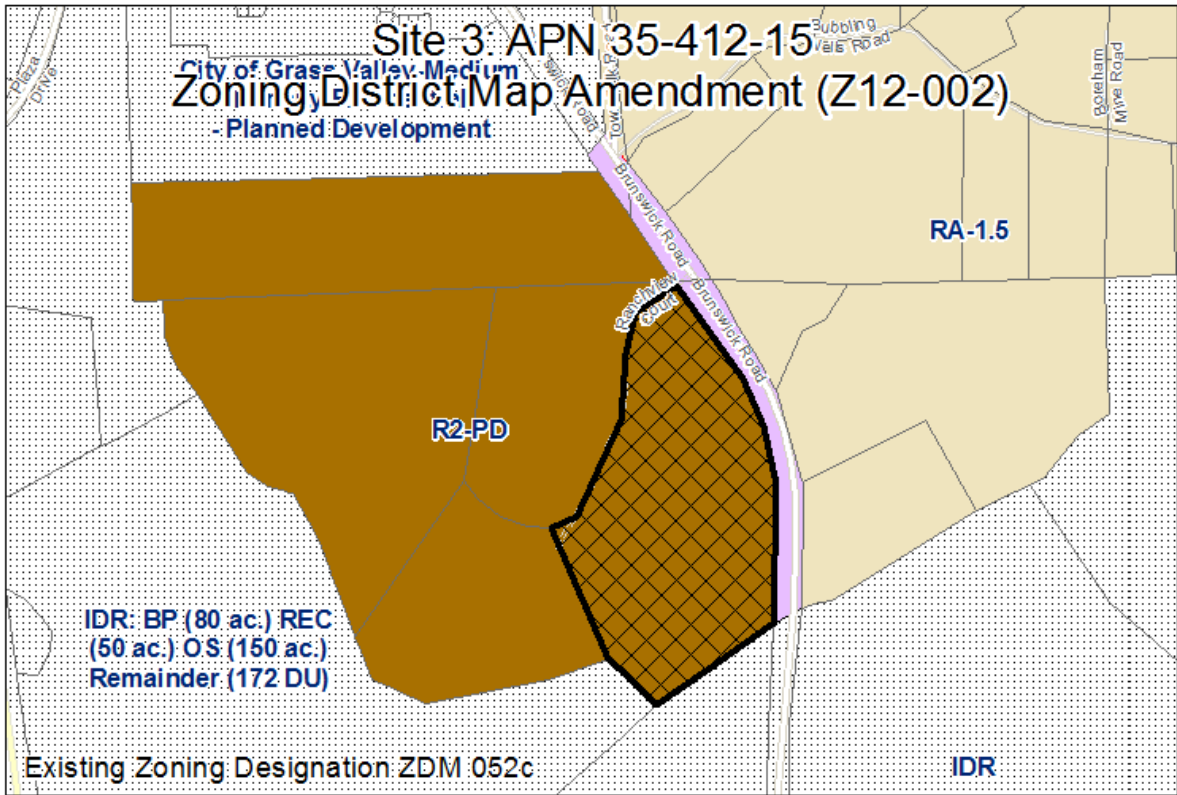
Severability. If any provision of this Article or the application thereof to any person or circumstance is held invalid, the remainder of this Article, including the application of such part or provision to other circumstances shall not be affected thereby and shall continue in full force and effect. To this end, provisions of this Article are severable. The Board of Supervisors hereby declares that it would have passed each section, subsection, subdivision, paragraph, sentence, clause, or phrase hereof irrespective of the fact that any one (1) or more sections, subsections, subdivisions, paragraphs

**SECTION IX:**

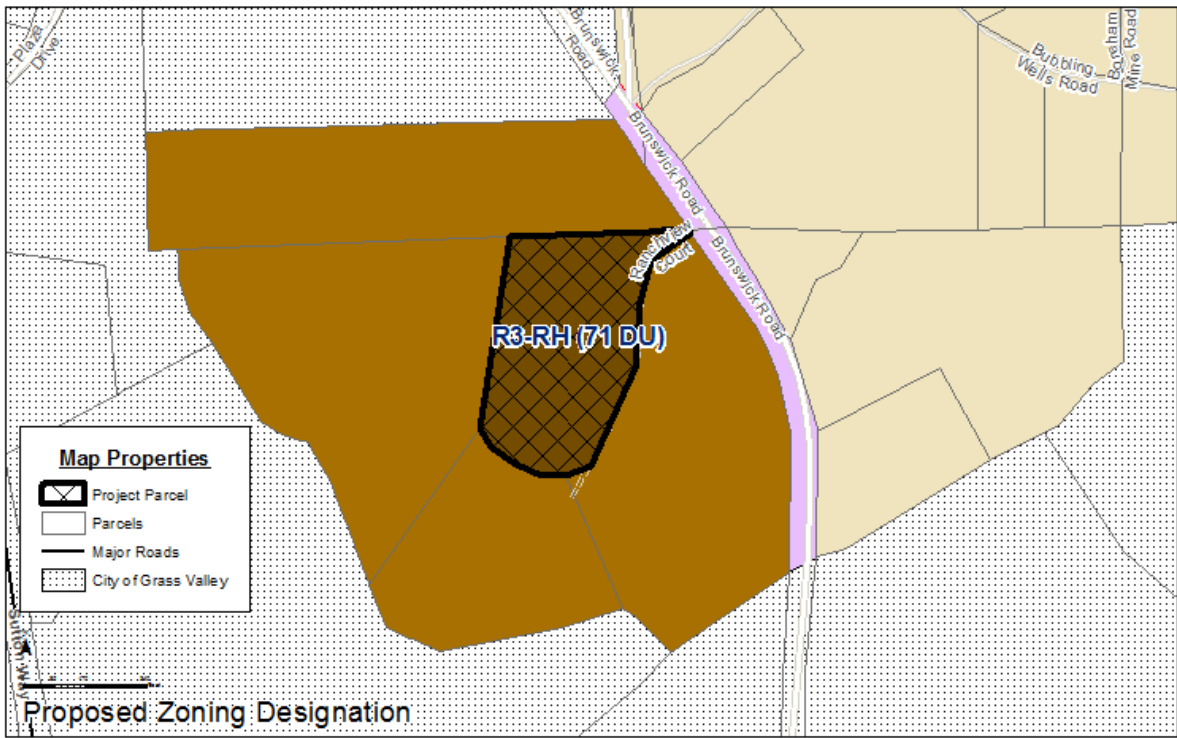
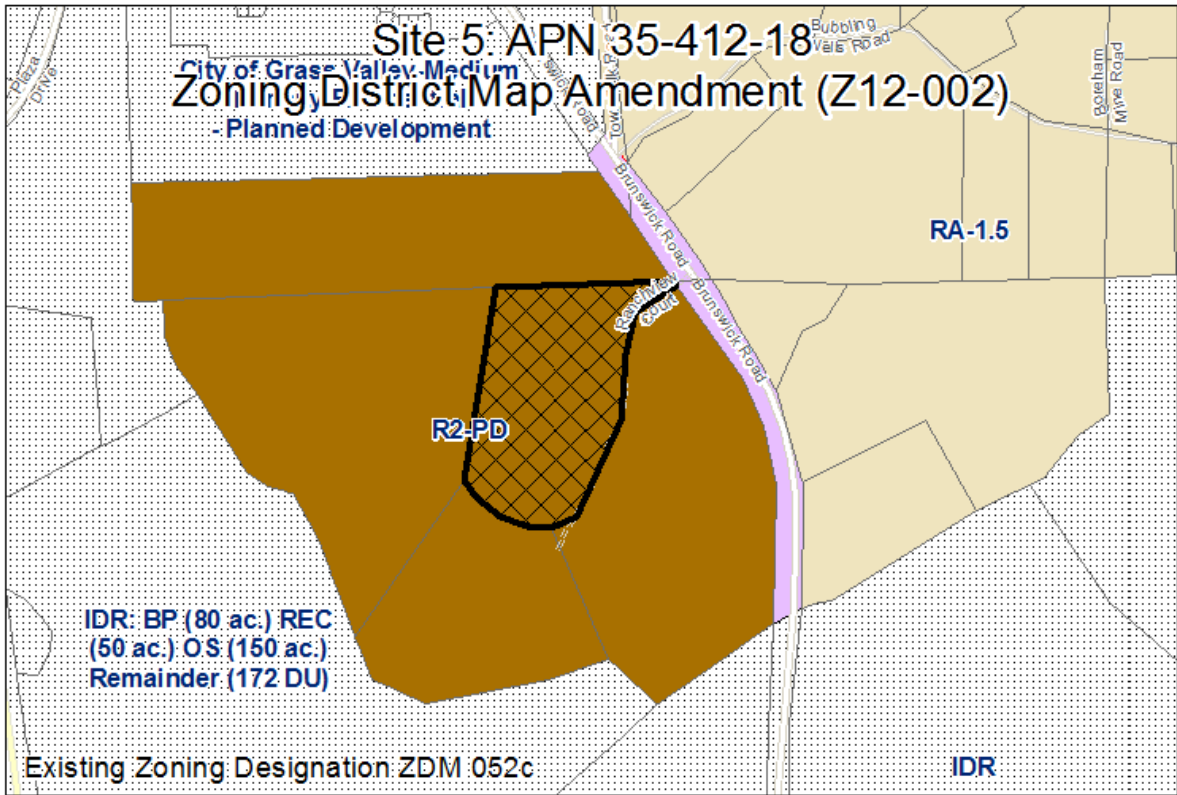
Pursuant to Government Code Section 25131, this Ordinance shall take effect and be in full force thirty (30) days from and after introduction and adoption, and it shall become operative on the \_\_\_\_\_ day of \_\_\_\_\_, 2015, and before the expiration of fifteen (15) days after its passage an ordinance summary shall be published once, with the names of the Supervisors voting for and against same in the Union, a newspaper of general circulation printed and published in the County of Nevada.

## **Exhibit A**

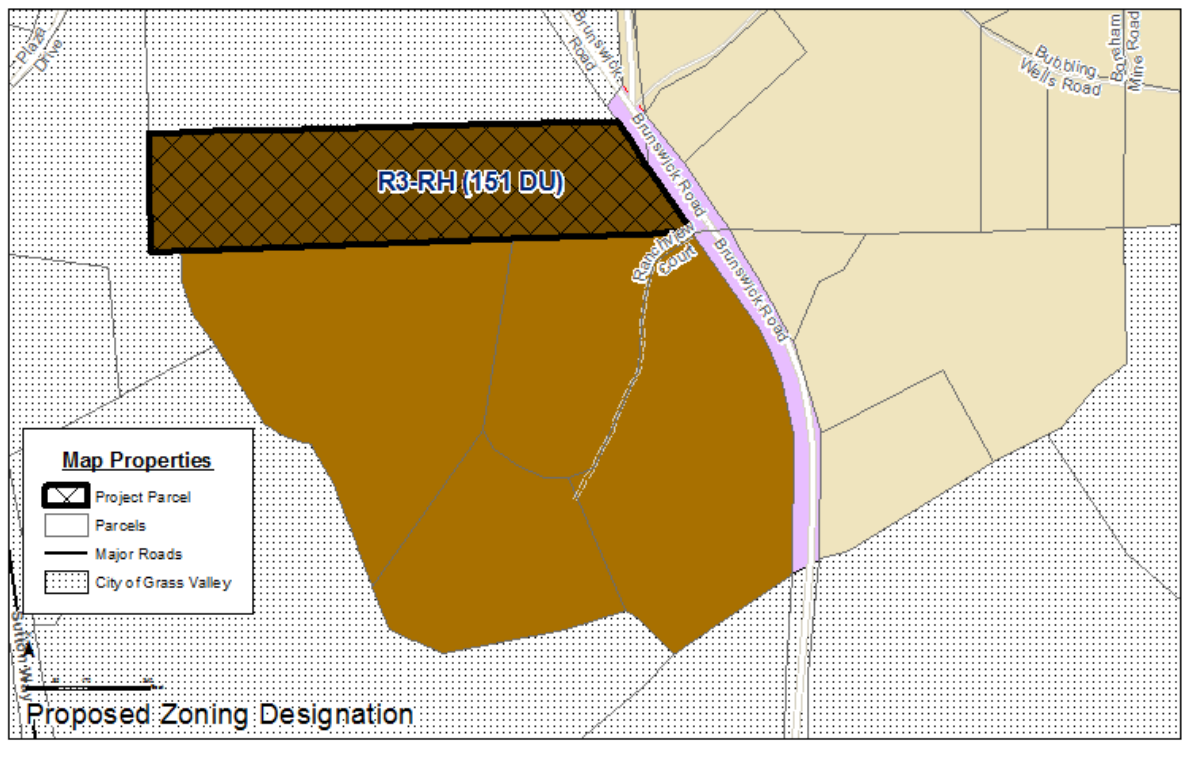
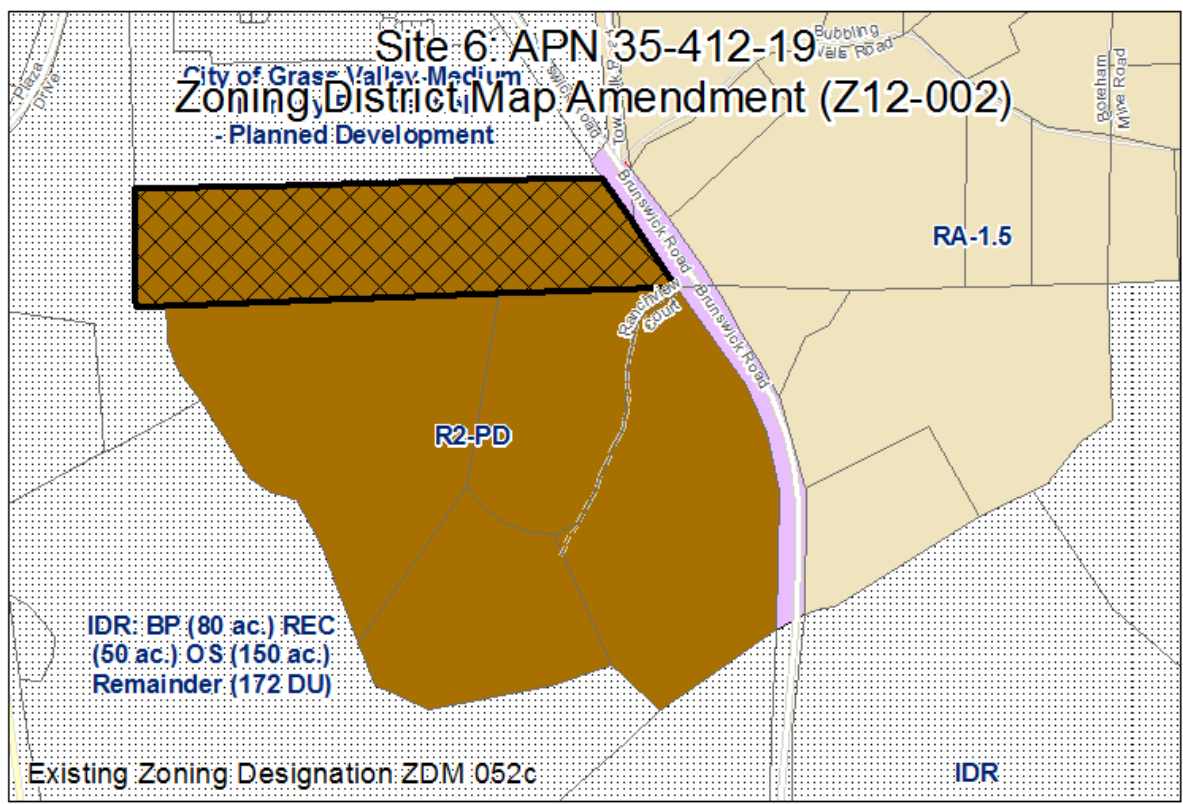
Site 3: APN 35-412-15  
 City of Grass Valley Medium Density Zoning District Map Amendment (Z12-002)  
 - Planned Development



Site 5: APN 35-412-18  
 City of Grass Valley Medium Density Zoning District Map Amendment (Z12-002)  
 - Planned Development

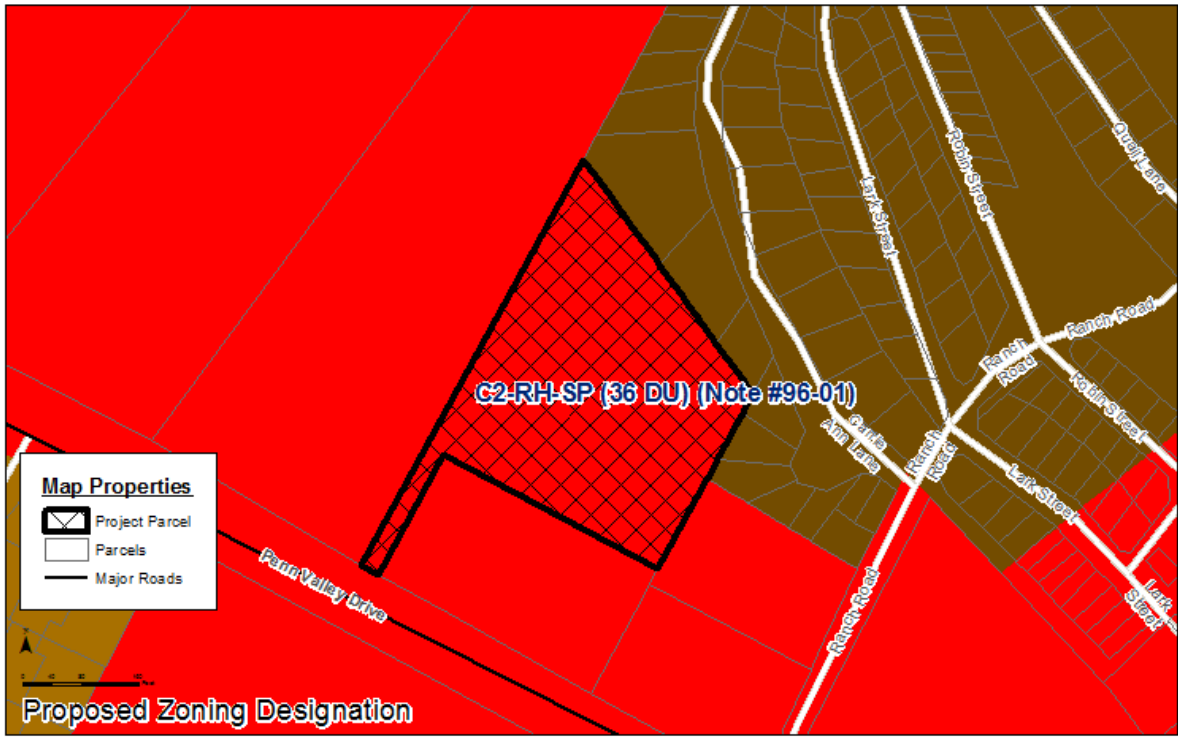
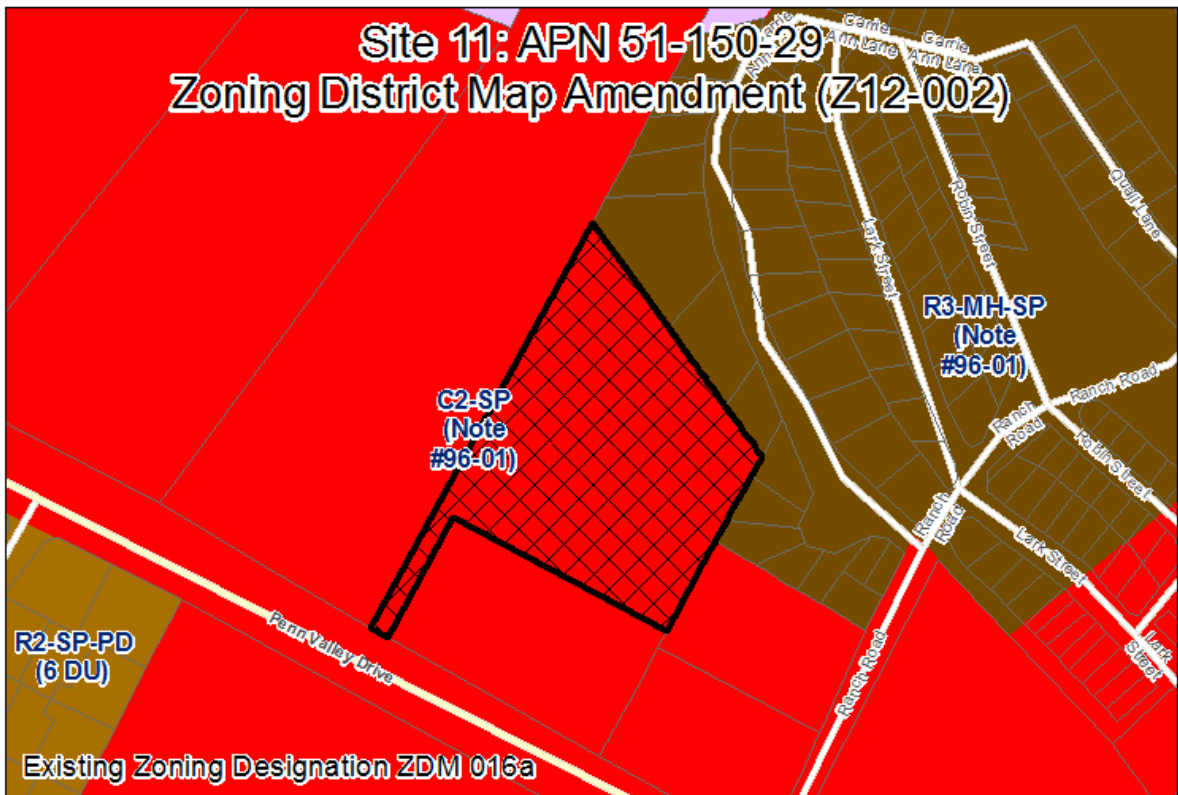


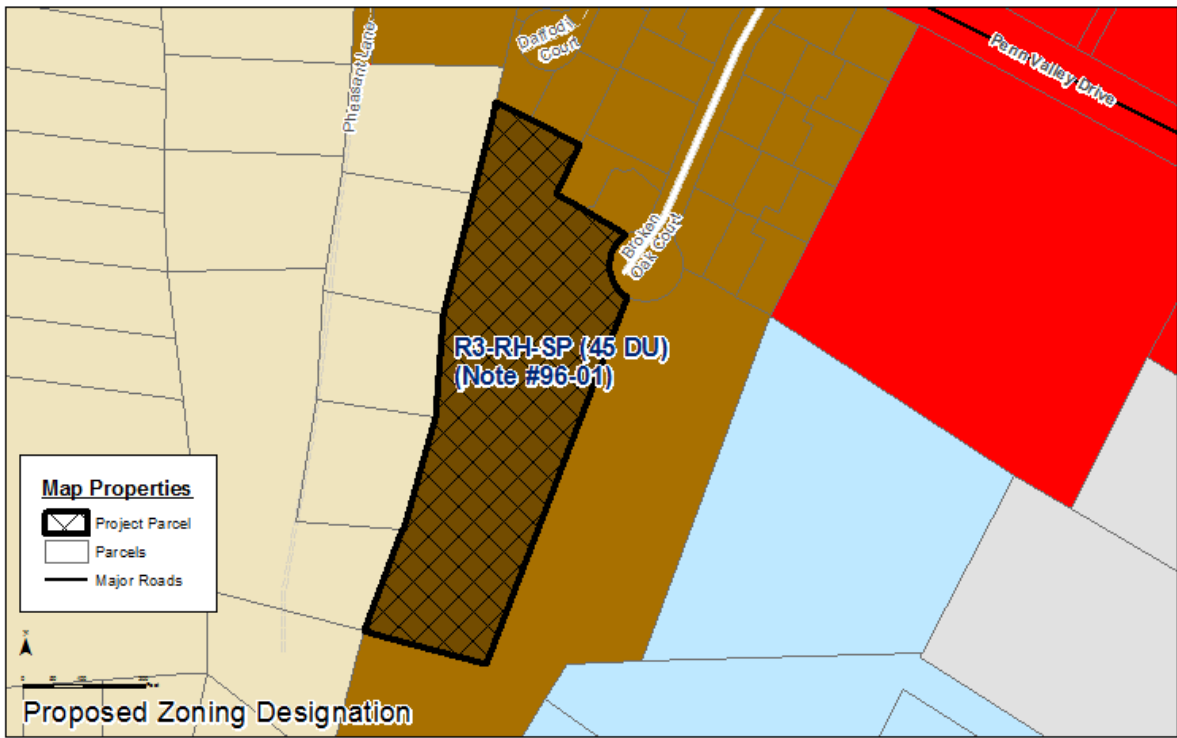
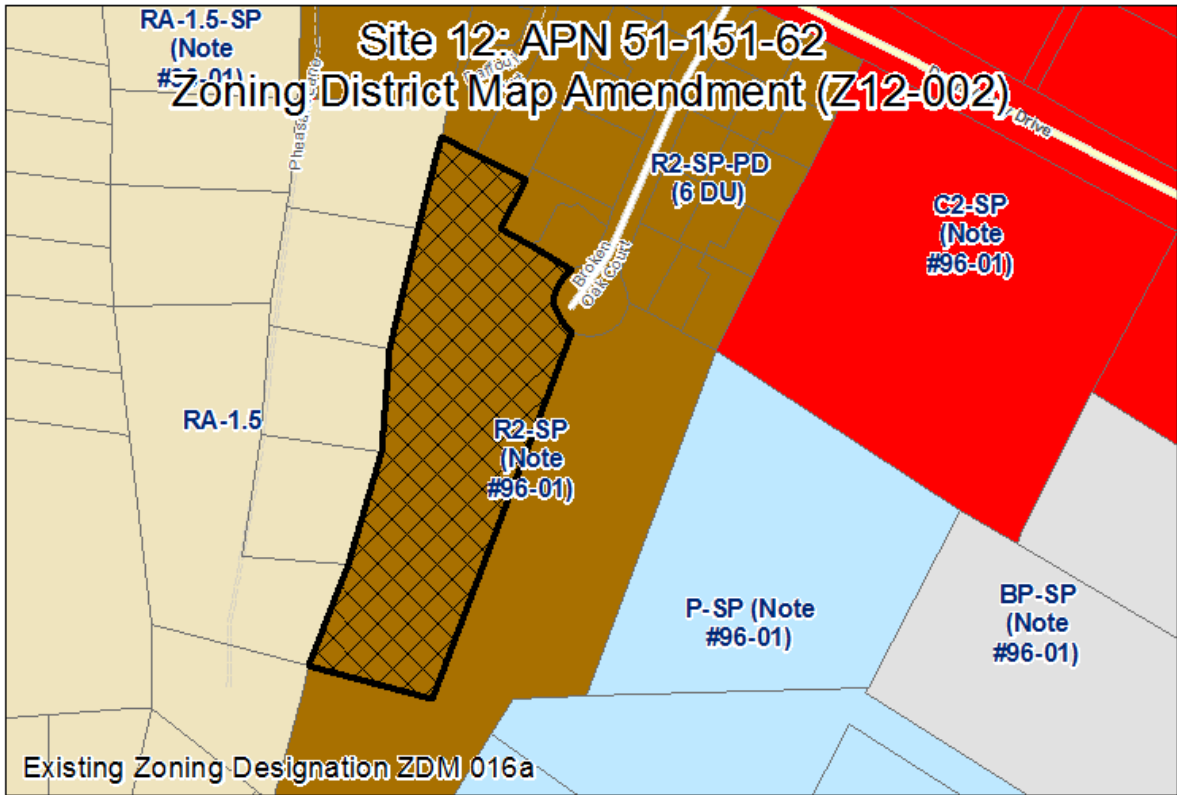
Site 6: APN 35-412-19  
 City of Grass Valley Medium Density Zoning District Map Amendment (Z12-002)  
 - Planned Development



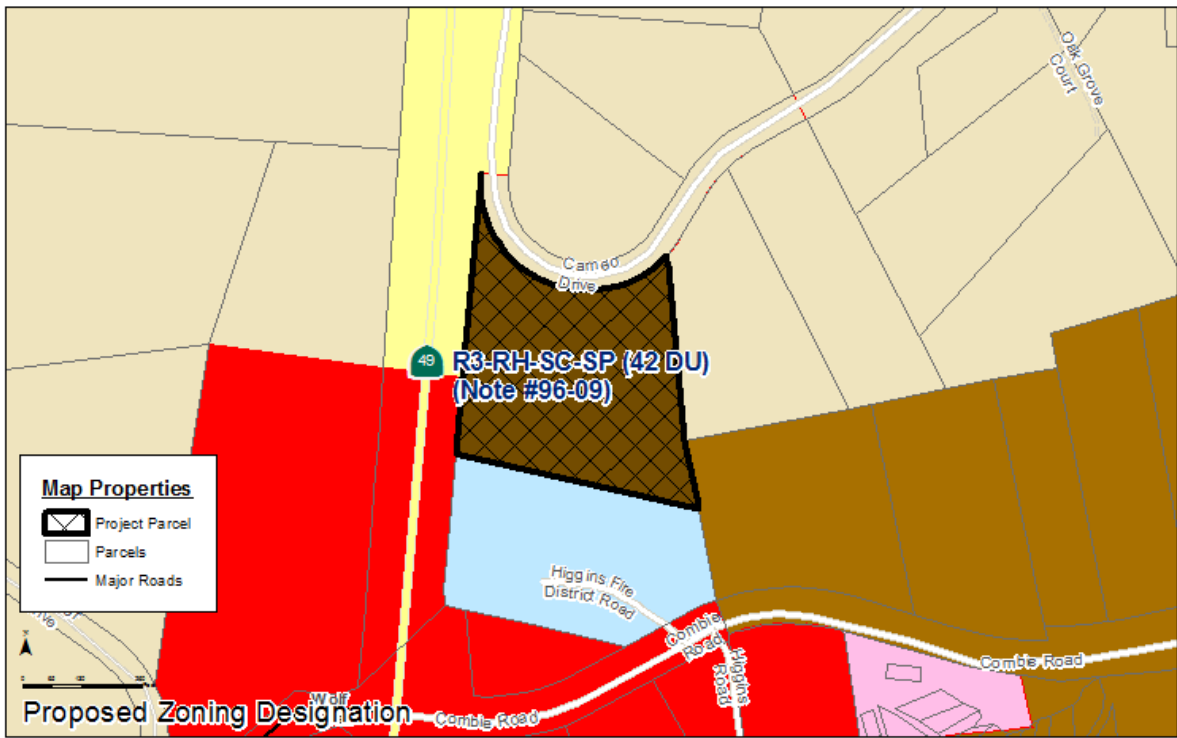
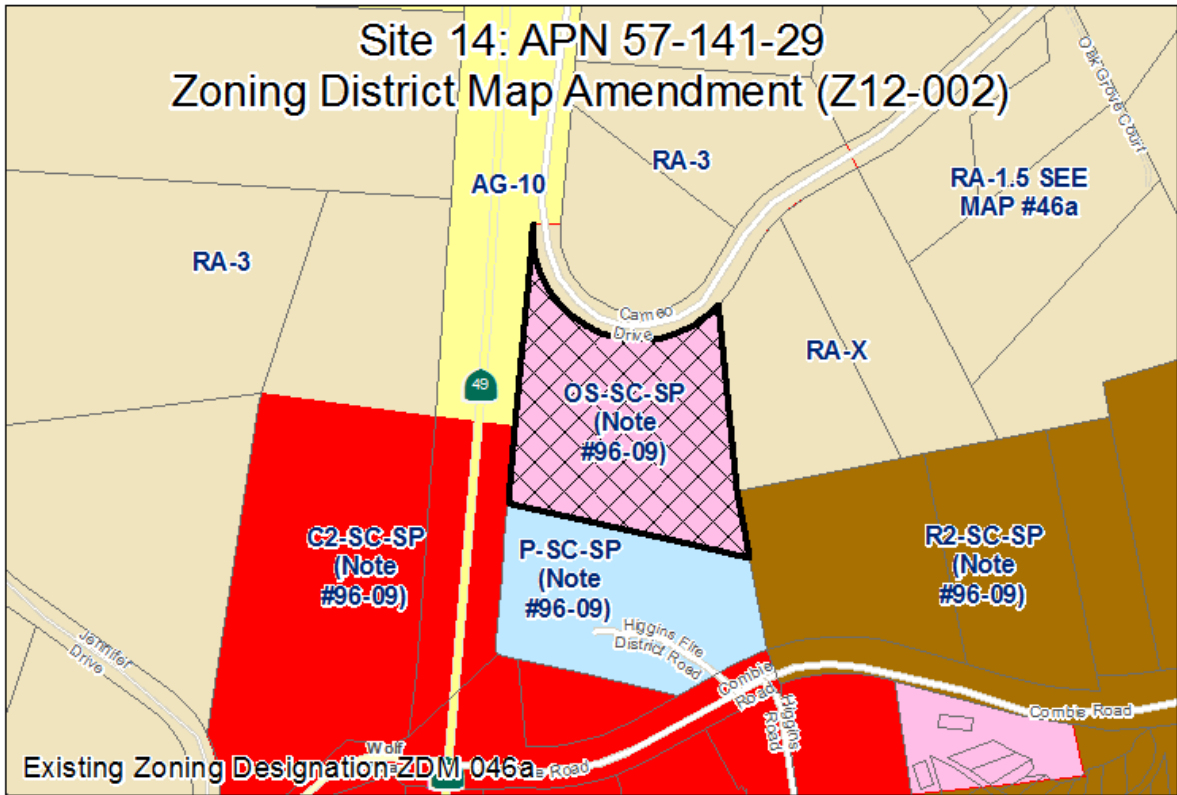


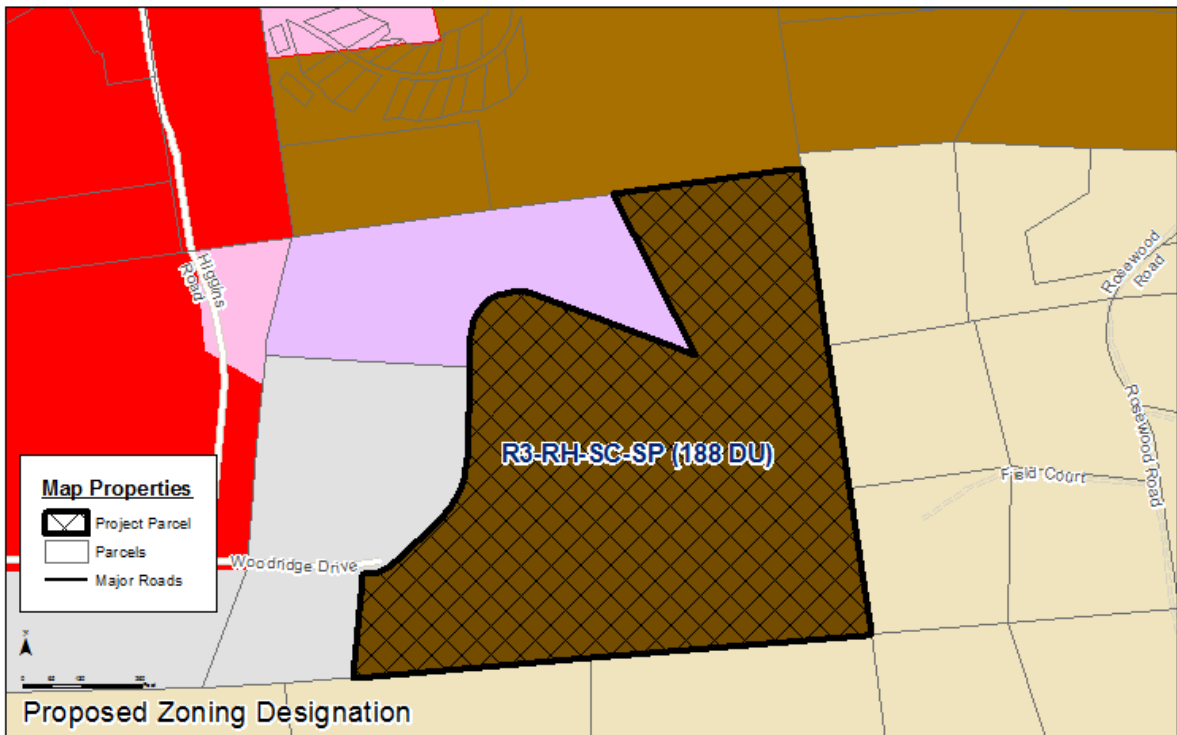
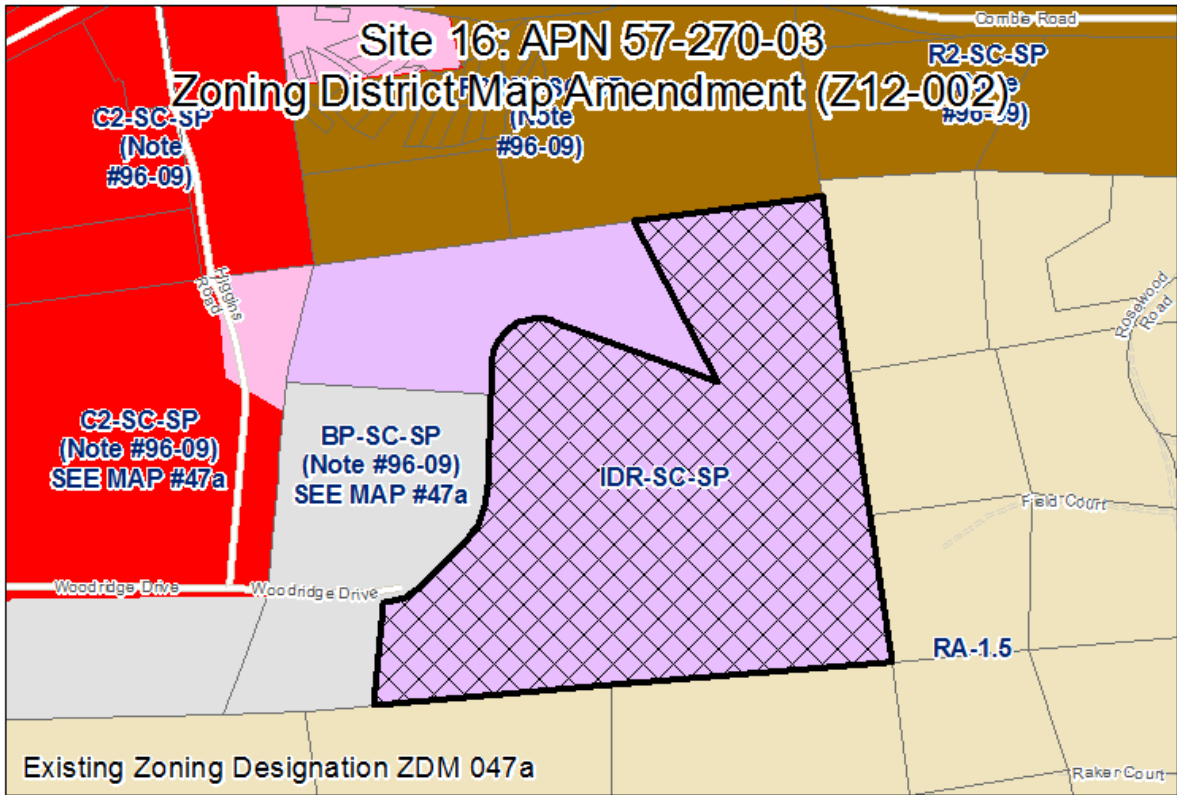
# Site 11: APN 51-150-29 Zoning District Map Amendment (Z12-002)





Site 14: APN 57-141-29  
Zoning District Map Amendment (Z12-002)





# Site 18: APN 11-181-03 Zoning District Map Amendment (Z12-002)

