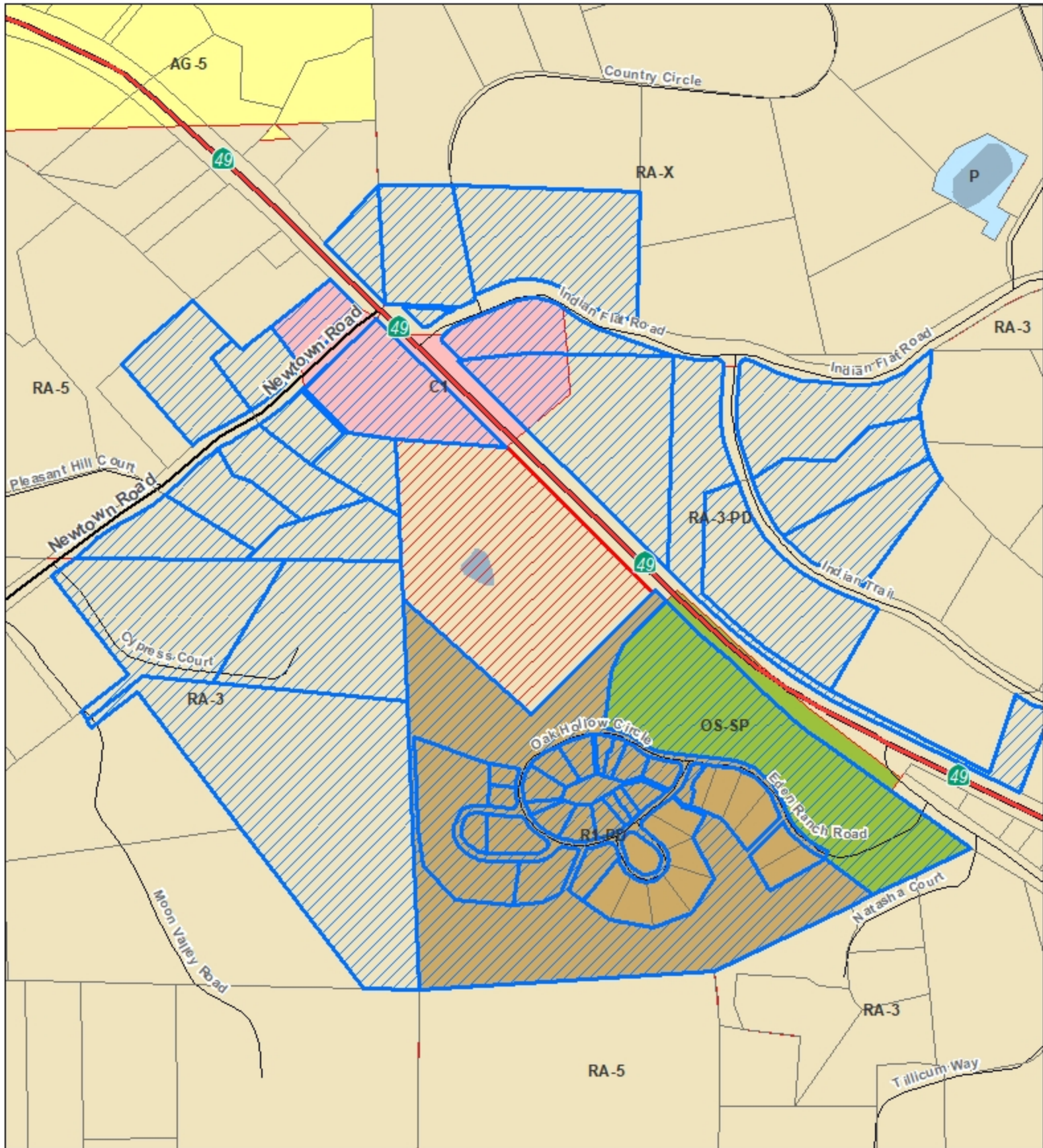




# Ranch House Rezone and Conditional Use Permit Notification Map

N



## Legend

-  Noticed Parcels
-  Subject Parcel

0.15 0.075 0 0.15 Miles

