



# RESOLUTION No. 21-161

## OF THE BOARD OF SUPERVISORS OF THE COUNTY OF NEVADA

### RESOLUTION AUTHORIZING ENVIRONMENTAL CLEARANCE FOR THE 2021 NEVADA COUNTY ANNUAL TRAFFIC STRIPING PROJECT 426639 ALL DISTRICTS

WHEREAS, as scheduled in the Nevada County Transportation Capital Improvement Plan, the Department of Public Works has completed the preliminary engineering on the 2021 Nevada County Annual Traffic Striping Project; and

WHEREAS, the program proposes to stripe approximately 112 miles of County-maintained roads in western and eastern Nevada County; and

WHEREAS, the work done under this Environmental Clearance is proposed to be budgeted in the Fiscal Years 2021/22 Road Maintenance budget 1114-30107-703-1000/521120; and

WHEREAS, all work will be performed within the County's existing right-of-way; and

WHEREAS, under Section 15301(c) of the California Code of Regulations, Class 1 projects consisting of repair, maintenance, and minor alteration of existing streets and roadways are categorically exempt from the provisions of the California Environmental Quality Act.

NOW, THEREFORE, BE IT HEREBY RESOLVED that the Nevada County Board of Supervisors approves the proposed 2021 Nevada County Annual Traffic Striping Project and authorizes the Department of Public Works to file a Notice of Exemption with the Nevada County Clerk's Office for the 2021 Nevada County Annual Traffic Striping Project.

PASSED AND ADOPTED by the Board of Supervisors of the County of Nevada at a regular meeting of said Board, held on the 25th day of May, 2021, by the following vote of said Board:

Ayes: Supervisors Heidi Hall, Edward Scofield, Dan Miller, Susan K. Hoek and Hardy Bullock.

Noes: None.

Absent: None.

Abstain: None.

ATTEST:

JULIE PATTERSON HUNTER  
Clerk of the Board of Supervisors

By: 

  
Dan Miller, Chair

**ATTACHMENT 1 -- 2021 NEVADA COUNTY ANNUAL STRIPING PROJECT ROADS LIST**

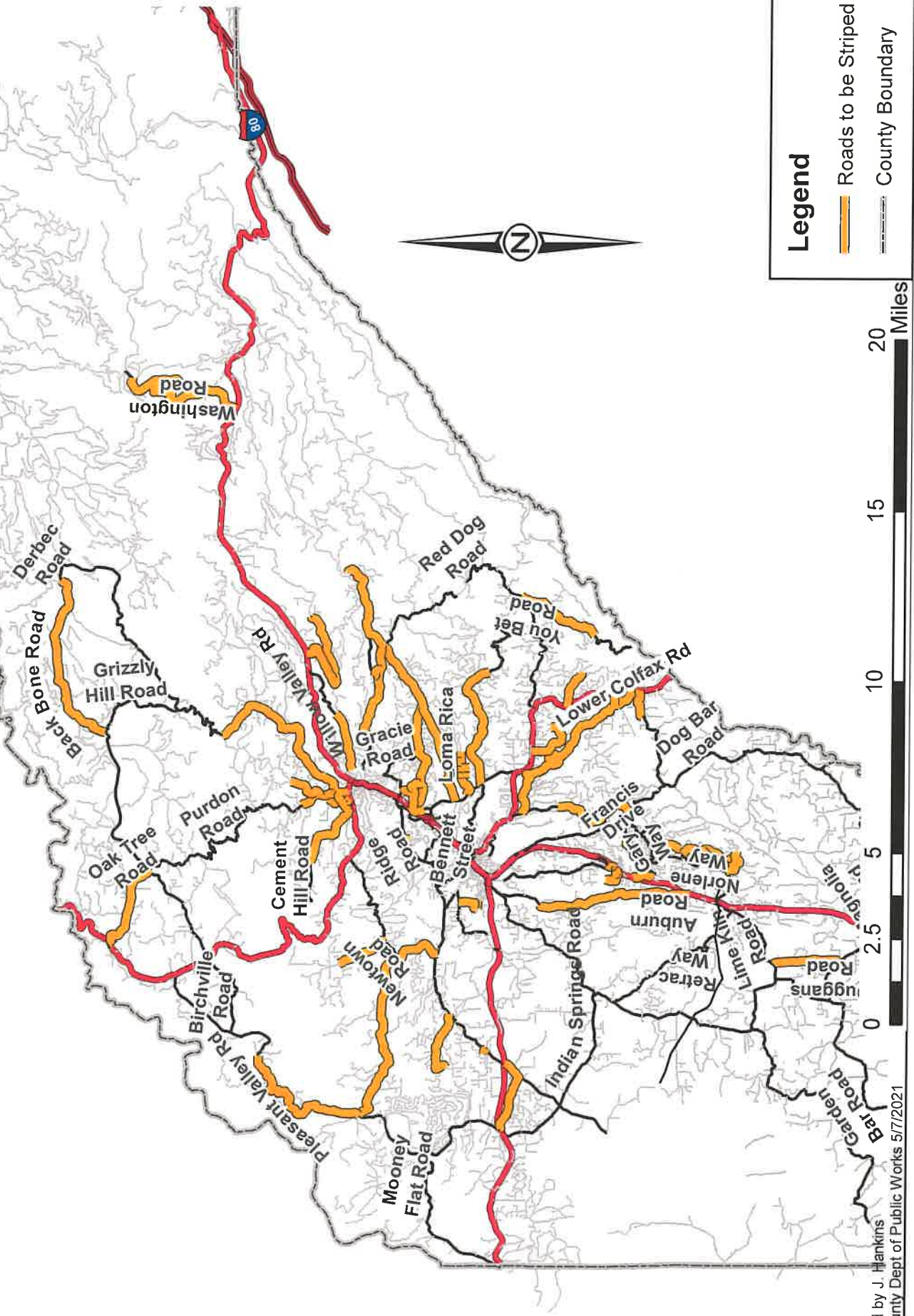
**Roads to Be Striped – Western County**

	Double Yellow with Black	Pass /No-pass with Black	Dashed Centerline with Black	Edgeline or Dashed Edgeline	Channelizing
	4 in	4 in	4 in	4 in	8 in
DETAIL	21 or 22	18 or 19	1 or 5	27B or 27C	38, 38A, 38B
<b>Western County</b>					
Airport Rd	Lake Vera Purdon Rd - End Stripe	3,110	0	0	0
Alioto Dr	Lawrence Way - End Stripe	2,300	0	0	4,601
Allison Ranch Rd	Braemar Way - Golden Star Rd (Hwy 49 access road)	1,130	0	0	0
Auburn Rd	Hwy 49 - Archery Way	25,160	0	0	50,320
Back Bone Rd	Cruzon Grade Rd - Derbec Rd	4,919	0	0	0
Banner Lava Cap Rd	Nevada City Hwy - Idaho Maryland Rd	18,350	480	0	37,112
Banner Lava Cap Rd	Idaho Maryland Rd - Red Dog Cross Rd	11,095	0	0	22,190
Banner Lava Cap Rd	Red Dog Cross Rd - Red Dog Rd	1,225	0	0	2,445
Banner Mountain Trail	Gracie Rd - End Stripe	171	0	0	0
Banner Quaker Hill Rd	Red Dog Rd - Quaker Hill Cross Rd	2,805	0	0	5,610
Banner Quaker Hill Rd	Quaker Hill Cross Rd - Pasquale Rd (@ General Store)	8,030	0	0	13,135
Banner Quaker Hill Rd	Pasquale Rd (@ General Store) - End Stripe	5,560	0	0	11,115
Bitney Springs Rd	Pleasant Valley Rd - Empress Rd	28,495	0	0	56,985
Bitney Springs Rd	Empress Rd - Rough and Ready Hwy	10,655	0	0	21,310
Butler Rd	Grass Valley Limit - End Stripe	1,560	0	0	3,160
Cement Hill Rd	Nevada City Limit - Augustine Rd	11,690	0	0	0
Cherokee St	Oak Tree Rd - End Stripe	357	0	0	0
Cruzon Grade Rd	Tyler Foote Rd - Back Bone Rd	17,964	0	0	0
Crystal Wells Rd	Red Dog Rd - Quaker Hill Cross Rd	1,605	0	0	0
Duggans Rd	Lime Kiln Rd - Wolf Meadows Dr (S)	5,510	0	0	11,015
Duggans Rd	Wolf Meadows Dr (S) - Wolf Rd	5,320	0	0	10,635
Grass Valley Ave (N)	Loma Rica Dr - End Stripe	620	0	0	1,240
Grass Valley Ave (S)	Loma Rica Dr - End Stripe	1,370	0	0	2,735
Greenhorn Access Rd	Hwy 174 - End Stripe	6,350	0	0	12,080
Greenhorn Rd	Brunswick Rd - End Stripe	22,653	0	0	45,306
Idaho Maryland Rd	GV City - Banner Lava Cap Rd	11,317	0	0	22,634
John Bauer Ave	Loma Rica Dr - End Stripe	520	0	0	1,030
Jones Bar Rd	Newtown Rd - End Stripe	8,725	0	0	17,450
Joseph Dr	Alexandra Way - Alexandra Way	2,125	0	0	4,250
Kenwood Dr / Plover Way	Braemar Way - End Stripe	4,120	0	0	0
Lake Vera Purdon Rd	N Bloomfield Rd - Selby Ln	6,152	0	0	12,305
Little Valley Rd	Hwy 49 - Alta Sierra Dr	3,400	0	0	0
Loma Rica Dr	Brunswick Rd - End Co Maint	7,387	0	0	14,774
Lower Colfax Rd	Mt Olive Rd - End Stripe	78	0	0	157
Lower Colfax Rd	Rattlesnake Rd - Laws Ranch Cross Rd	7,557	0	0	3,760
Meadow Dr	Hwy 174 - End Stripe	9,115	0	0	3,307
Mt Olive Rd & Small Segment of Lower Colfax Rd	Hwy 174 - End Stripe	4,552	0	0	6,040
Nevada City Avenue	Loma Rica Dr - End Stripe	1,330	0	0	0
Norlene Way	Lawrence Way - Patricia Way	11,500	0	0	11,497
N Bloomfield Rd	Hwy 49 - Lake Vera Purdon Rd	2,711	0	0	5,422
N Bloomfield Rd	Lake Vera Purdon Rd - End Stripe	29,670	0	0	59,340
Oak Tree Rd	Tyler Foote Crossing Rd - Hwy 49	13,083	291	938	28,624
Old Tunnel Rd	Banner Lava Cap Rd - Town Talk Rd	2,265	0	0	4,530
Oscar Dr	Norlene Way - Joseph Dr	4,985	0	0	9,970
Patricia Way	Alexandra Way - Aileen Way	8,735	0	0	17,470
Penn Valley Dr	Hwy 20 (Rough & Ready Hwy) - Spenceville Rd	2,415	1,740	0	6,150
Pine Ct	Kenwood Dr - End Stripe	400	0	0	0
Pittsburg Mine Rd	Banner Lava Cap Rd - Pittsburg Rd	2,760	0	0	5,520
Pittsburg Rd	Banner Lava Cap Rd - Gold Flat Rd	5,100	0	0	10,150
Pleasant Valley Rd	Bitney Springs Rd - Bridgeport	12,083	0	0	24,166
Pleasant Valley Rd	End of centerline N of Bridgeport - Start of edgelines 350ft S of Broad St (old store)	5,547	0	0	8,615
Powerline Rd	Hwy 174 - Lower Colfax Rd	2,086	0	0	0
Purdon Rd	Approx 750 ft from Rector Rd - End Stripe	50	0	0	0
Purdon Rd	Tyler Foote Crossing Rd - End Stripe	50	0	0	0
Rattlesnake Rd	Rattlesnake Ridge Dr (S) - Dog Bar Rd	15,270	0	0	17,230
Red Dog Rd	Murchie Mine Rd - Banner Quaker Hill Rd	15,339	0	0	30,678
Rock Creek Rd and short segment of Rector Rd	Lake Vera Purdon Rd - Rector Rd	5,877	0	0	11,754
Rood Center	Hwy 49 - Parking Lot	0	0	0	0
Rough and Ready Rd	Rough and Ready Hwy - End Stripe	11,270	0	0	13,656
Scotts Flat Rd	Hwy 20 - End Stripe (Casci Rd)	21,276	0	0	0
Stinson Dr	Ball Rd (W) - Ball Rd (E)	4,580	0	0	9,155
Tyler Foote Crossing Rd	Grizzly Hill Rd - Cruzon Grade Rd	6,496	0	0	12,992
Valley Dr	Rough and Ready Hwy - End Stripe	805	0	0	1,610
Via Colina Dr	Ridge Rd - Evergreen Dr	400	0	0	0
Via Vista / Echo Ridge Dr / Deer Park Dr	Ridge Rd - Shannon Way	1,925	0	0	0
Walker Dr / Alpine Ln / Walker Dr	Squirrel Creek Rd - Butler Rd	3,225	0	0	6,450
Washington Rd	Hwy 20 - Maybert Rd (end stripe)	31,783	0	0	63,566
Wet Hill Rd	N Bloomfield Rd - Cement Hill Rd	3,146	0	0	6,292
Willow Valley Rd	NC Limit - Scotts Valley Rd	9,433	0	0	18,866
You Bet Rd	Red Dog Rd - End Stripe	15,755	0	0	0
<b>TOTAL LF</b>	<b>514,402</b>	<b>2,511</b>	<b>938</b>	<b>780,404</b>	<b>1,145</b>

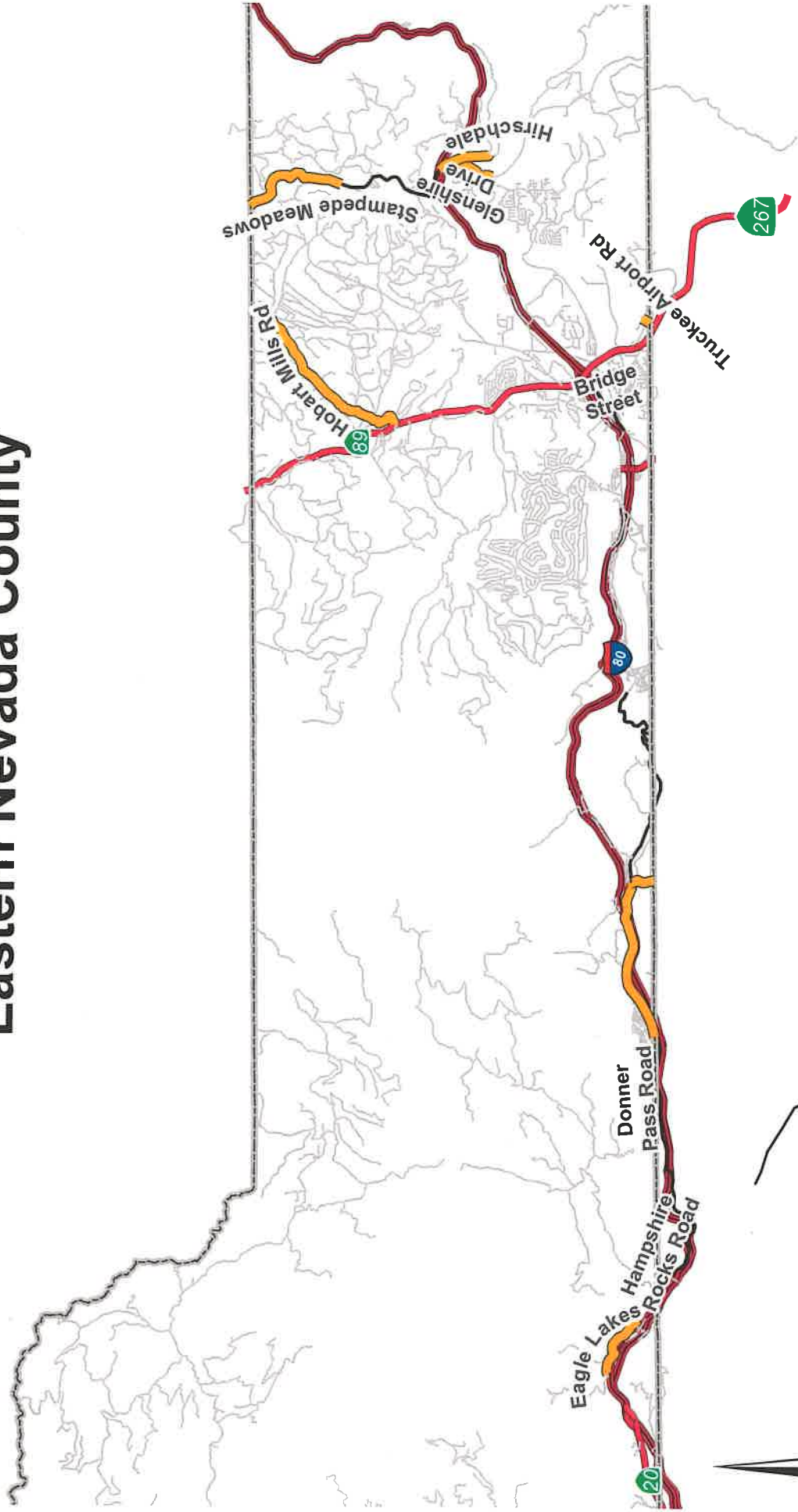
# Roads to Be Striped – Eastern County

		Double Yellow with Black 4 in	Pass /No-pass with Black 4 in	Dashed Centerline with Black 4 in	Edgeline or Dashed Edgeline 4 in	Channelizing 8 in
		DETAIL 21 or 22	18 or 19	1 or 5	27B or 27C	38, 38A, 38B
<b>Eastern County</b>						
Donner Pass Rd	Placer Co. line at Kingvale - Soda Springs Rd	15,205	0	0	29,323	0
Eagle Lakes Rd	I-80 - End Stripe	8,372	0	0	0	0
Glenshire Dr	Whitehorse Rd - Hirschdale Rd	5,485	0	0	10,970	0
Hirschdale Rd	I-80 (W) On Ramp - End Stripe	7,260	0	0	14,430	0
Hobart Mills Rd (includes Fibreboard Rd)	Hwy 89 - Dog Valley Rd	22,172	0	0	0	0
Soda Springs Rd	Donner Pass Rd - Placer County	2,850	0	0	0	0
Stampede Meadows Rd	End of new surface - Sierra County	10,030	4,225	0	0	0
Truckee Airport Rd	Nevada County - End Stripe	862	0	0	0	0
<b>TOTAL LF</b>		<b>72,236</b>	<b>4,225</b>	<b>0</b>	<b>54,723</b>	<b>0</b>

# 2021 Nevada County Annual Striping Project Western Nevada County

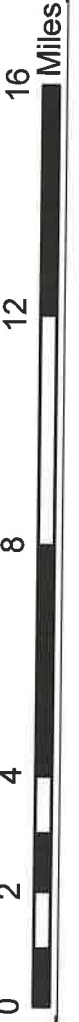


# 2021 Nevada County Annual Striping Project Eastern Nevada County



## Legend

- Roads to be Striped
- County Boundary



Map created by J. Hankins  
Nevada County Dept of Public Works 5/7/2021