

# OES Wildfire Update

1. Green Waste Program Outbrief
2. CodeRED and Nixle Emergency Alert Test August 12
3. CodeRED Emergency Alert Training for Sheriff's Field Supervisors
4. Sheriff's Evacuation Tags
5. Ready Nevada County Dashboard
6. DSI Stats
7. Ready Nevada County NACO Award



# 2020 Green Waste Program



# Countywide Code Red & Nixle Test



**EMERGENCY ALERT TEST**

---

**AUGUST 12, 2020**



[ReadyNevadaCounty.org](http://ReadyNevadaCounty.org)

# Code Red Training

- 17 Sherriff's Field Supervisors Trained
- Provided instruction on CodeRED and IPAWS
- Ensured all individuals had functioning accounts
- Training culminated in an actual message being sent to a controlled group.
- Future trainings planned for Fire Personnel in August



# Sherriff's Office Evac Tag Program



# Ready Nevada County Dashboard

## Ready Nevada County Dashboard

Ready Nevada County Website

Wildfire & Evacuation Incident Dashboard | Evacuation Route Pre-Planner | Nevada County COVID-19 Dashboard | PG&E PSPS | Live Fire Webcams | Current Weather | Nevada County Burn Day Status | Feedback Form


Expand the side-panel on the left for more info and mobile version link.

### About & How to Use

Note: Any dashboard element can be resized.

[Link to MOBILE version of Wildfire & Evacuation Incident Dashboard](#)

**Mobile Version:**  
Scan this QR code using your smartphone camera to access the mobile version of the Wildfire & Evacuation Incident Dashboard:



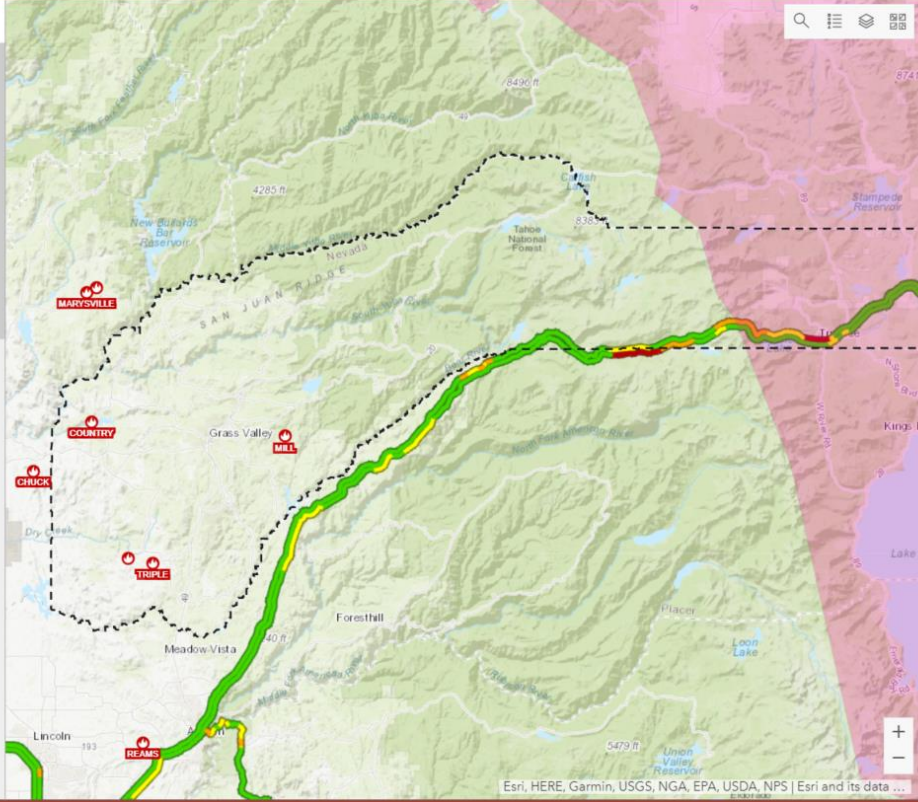
**This map will be used to communicate current disaster related information such as road closures, evacuation zones, recommended travel routes, and activated shelters.**

The following are the definitions of the types of evacuations:

- Immediate Evacuation Order:** Immediate threat to life. This is a lawful order to leave now. The area is lawfully closed to public access.
- Evacuation Warning:** Potential threat to life and / or property. Those who require additional time to evacuate, and those with pets and livestock should leave now.
- Shelter-In-Place:** Go indoors. Shut and lock doors and windows. Prepare to self-sustain until further notice and / or

### Legend

- Road Closure Points**
  - Road Closure
  - Local Traffic - Soft Closure
- Shelter Animals**
  - Animal Shelters
- Shelters**
  - Shelters
- Travel Route**
  - Recommended Travel Route
- Road Closures**
  - Road Closures
- Fire Perimeter (Approximate)**
  - Active Fire Perimeter (Approximate)
- Evacuation Zones**
  - Immediate Evacuation Order
  - Evacuation Warning
  - Evacuation Lifted
  - Shelter-In-Place
  - Rescue



Tweets by @NevCoOES

- Nevada County OES Retweeted
- CAL FIRE Nevada-Yuba-Placer Unit** @CALFIRENEU  
#CountryFire (Final) CAL FIRE firefighters, with Rough and Ready Fire and Penn Valley Fire have contained the 1.5 acre fire. Firefighters responded to a vegetation fire on Country Heights Drive in Penn Valley (Nevada County). The cause is under investigation.
- Nevada County OES @NevCoOES  
Thank you to our friends @NevadaCountyArt for using their creative reach to encourage everyone to be #ReadyNevadaCounty! nevadacountyarts.org/fire-season-pr...
- Nevada County OES Retweeted

Twitter | CodeRed Alerts | Nixle Alerts (Truckee)

# Ready Nevada County Dashboard

## Ready Nevada County Dashboard

Ready Nevada County Website

Wildfire & Evacuation Incident Dashboard | Evacuation Route Pre-Planner | Nevada County COVID-19 Dashboard | PG&E PSPS | Live Fire Webcams | Current Weather | Nevada County Burn Day Status | Feedback Form

Expand the side-panel on the left for more info and mobile version link.

### There is NOT an active emergency incident at this time.

#### Acres Burned

0

#### Evacuation Zones

0

#### % Containment

0%

#### Activated Shelters

0

#### Personnel Deployed

0

#### Structures Destroyed

0

#### Legend

- Road Closure Points**
  - Road Closure
  - Local Traffic - Soft Closure
- Shelter Animals**
  - Animal Shelters
- Shelters**
  - Shelters
- Travel Route**
  - Recommended Travel Route
- Road Closures**
  - Road Closures
- Fire Perimeter (Approximate)**
  - Active Fire Perimeter (Approximate)
- Evacuation Zones**
  - Immediate Evacuation Order
  - Evacuation Warning
  - Evacuation Lifted
  - Shelter-In-Place
  - Rescue

#### Tweets by @NevCoOES

Nevada County OES Retweeted

**CAL FIRE Nevada-Yuba-Placer Unit** @CALFIRENEU  
#CountryFire (Final) CAL FIRE firefighters, with Rough and Ready Fire and Penn Valley Fire have contained the 1.5 acre fire. Firefighters responded to a vegetation fire on Country Heights Drive in Penn Valley (Nevada County). The cause is under investigation.

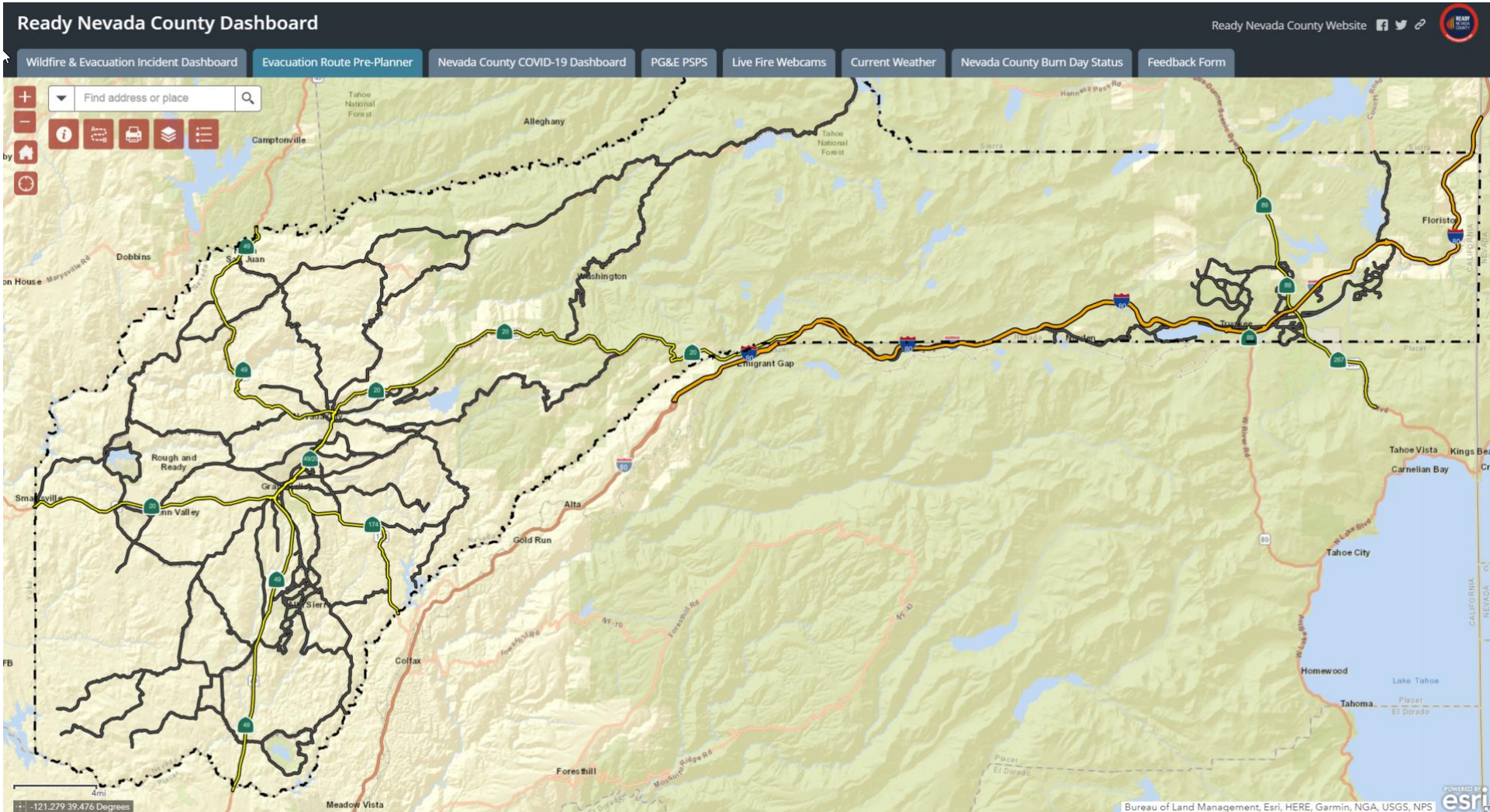
Nevada County OES @NevCoOES  
Thank you to our friends @NevadaCountyArt for using their creative reach to encourage everyone to be #ReadyNevadaCounty! nevadacountyarts.org/fire-season-pr...

**FIRE SEASON PREPAREDNE...** nevadacountyarts.org

Nevada County OES Retweeted

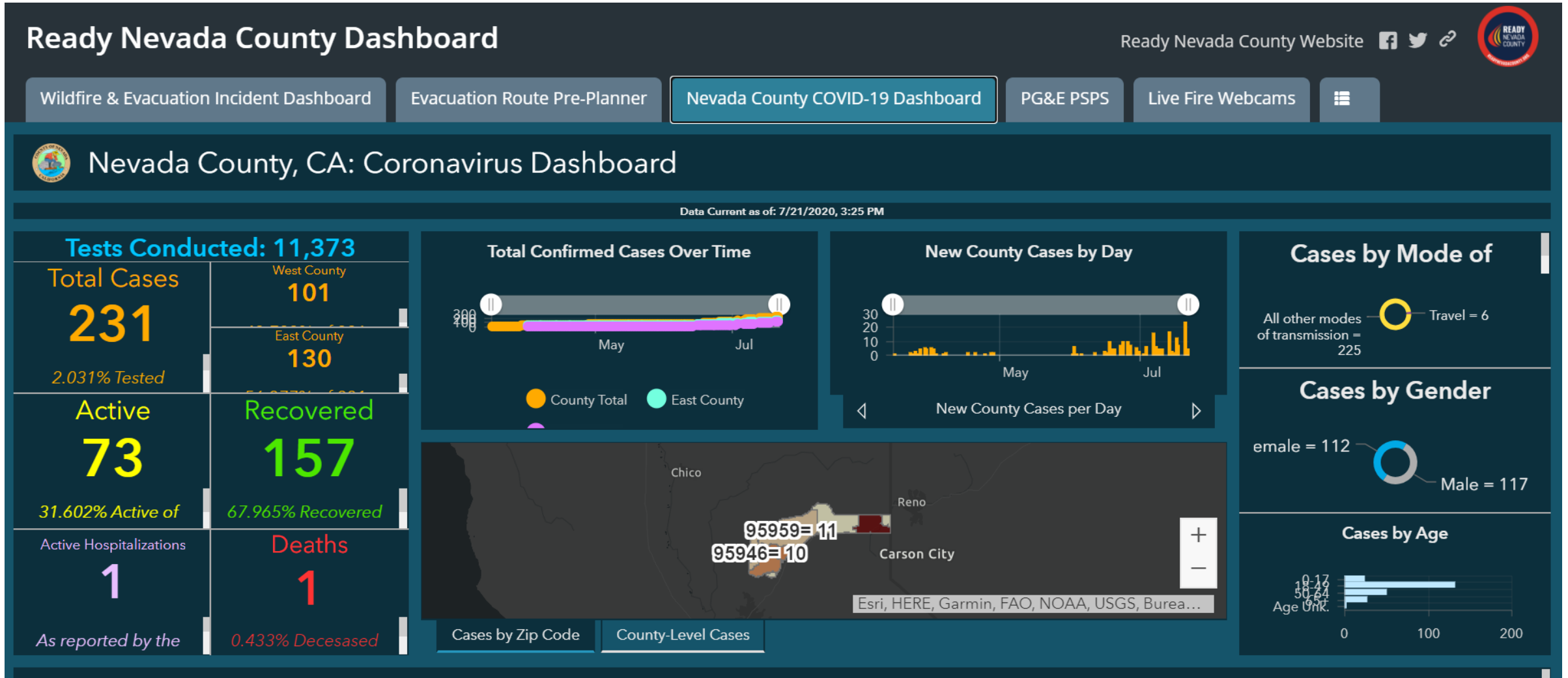
Twitter | CodeRed Alerts | Nixle Alerts (Truckee)

# Ready Nevada County Dashboard





# Ready Nevada County Dashboard



# Ready Nevada County Dashboard

Ready Nevada County Dashboard

Ready Nevada County Website

Wildfire & Evacuation Incident Dashboard | Evacuation Route Pre-Planner | Nevada County COVID-19 Dashboard | **PG&E PSPS** | Live Fire Webcams | Current Weather | Nevada County Burn Day Status | Feedback Form

← VISIT PGE.COM

877-660-6789

HOME | **PSPS EVENTS** | SAFETY | PG&E PARTNERS | OUTAGES

EN


PSPS SHUTOFF DETAILS | COMMUNITY RESOURCE CENTERS

## There are no current plans for a Public Safety Power Shutoff

There are no Public Safety Power Shutoff (PSPS) events at this time.

[Learn about Public Safety Power Shutoffs](#)


### Find out how you're impacted



**YOUR SPECIFIC ADDRESS**  
Get the most accurate information

Find out estimated shutoff and restoration times for an address.

[Look up your address](#)



**OUTAGE MAP**  
See a general overview of affected areas

View current outages and future forecasted outage areas.

[Visit the outage map](#)



Wildfire & Evacuation Incident Dashboard

Evacuation Route Pre-Planner

Nevada County COVID-19 Dashboard

PG&E PSPS

Live Fire Webcams

Current Weather

Nevada County Burn Day Status

Feedback Form

How to Use:

Click on the selection icon - [icon] - in the upper-left corner of the map. Then, select a camera location from the map to view the feed in the display.

Map Toolbar navigation:

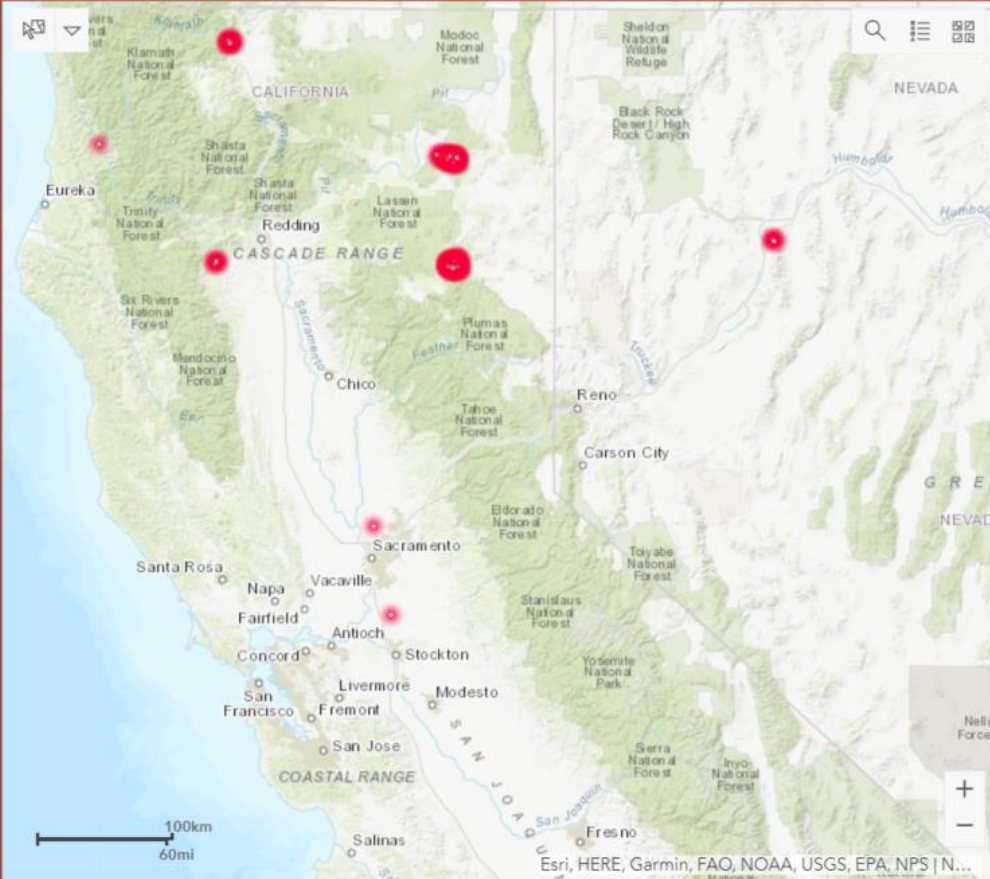
The map toolbar is located in the upper-right corner:



- 1: Use the Search Tool to locate your address.
- 2: Map Legend
- 3: Change the basemap

Data Source: CalOES, The Nevada Seismological Laboratory, The High Performance Wireless Research and Education Network, Cal Trans


Terms of Use: Public Use: This product is for use by Cal OES personnel and supporting partners to conduct emergency management operations. The information contained herein has been compiled from various local, state, and federal agencies. This information is constantly changing, and Cal OES does not verify or certify the information contained herein.



Satellite (MODIS) Thermal Hotspots and Fire Activity



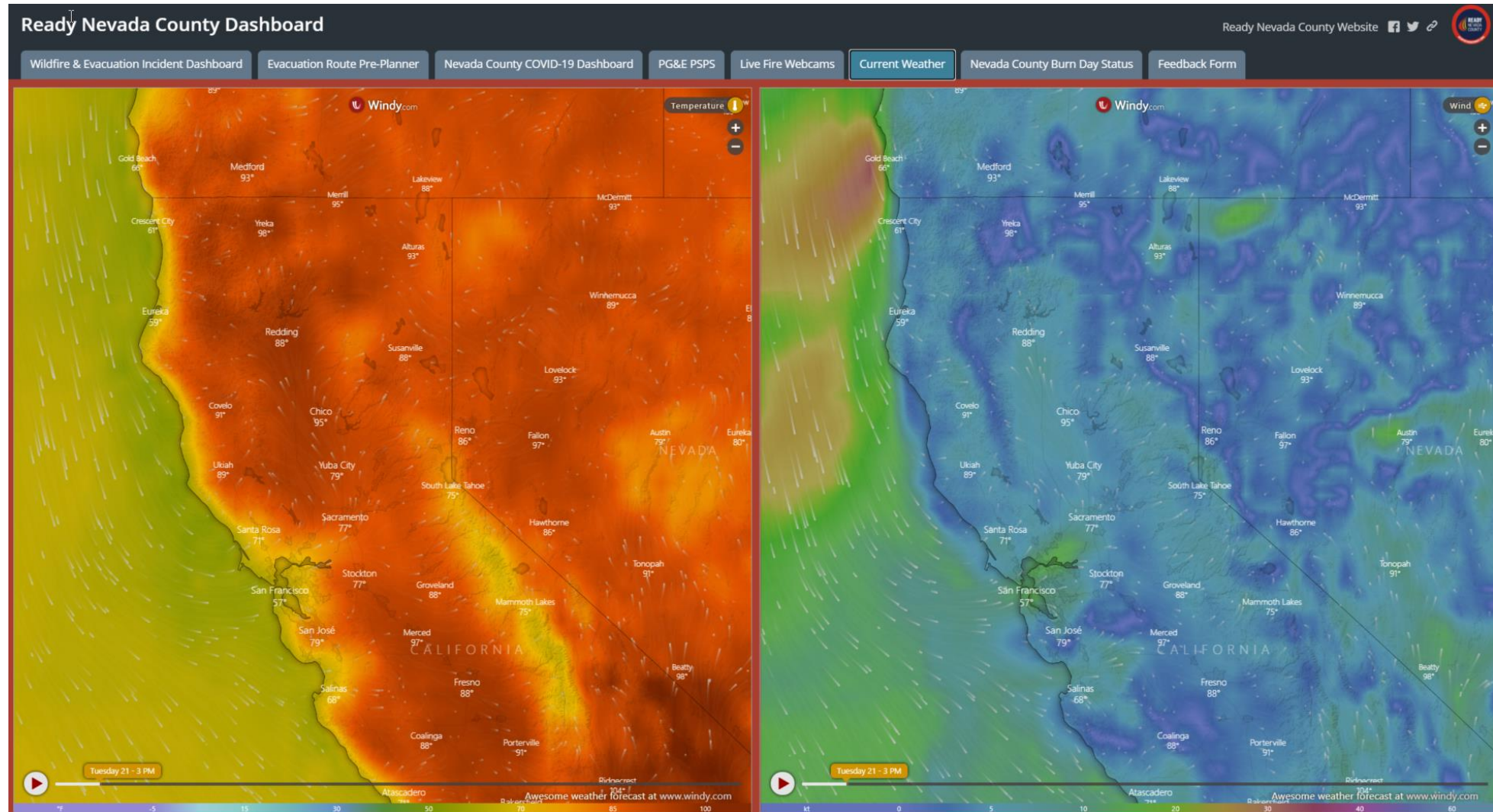
CalOES California Fire Webcams



High Plateau

High Plateau

# Ready Nevada County Dashboard



# Ready Nevada County Dashboard



SERVING NEVADA, SIERRA AND PLUMAS COUNTIES IN CALIFORNIA

## Burn Day Status

USE THE TABLE BELOW TO SEE IF IT IS A BURN DAY IN YOUR AREA. Find your area on the left and look in the column for the day you are interested in. Be sure to read the Special Conditions for your area.

- NO** means that Open Burning is **Prohibited** in your area on the day specified.
- YES** means that Open Burning is **Allowed** in your area on the day specified.





Recommended burn hours are **9:00 AM to 3:00 PM** unless otherwise noted below.

**Burn only natural vegetation that has been down at least 3 weeks and grew on the property where you are burning.**

AREA	EVERY DAY	EVERY DAY	SPECIAL CONDITIONS
Western Nevada County (West of Norden, including Soda Springs)	<b>NO</b>	<b>NO</b>	<b>The summer burn ban is now in effect. Burn permits are suspended and residential open burning is prohibited until further notice.</b>  Burning is always prohibited in the city limits of Grass Valley and Nevada City.
Truckee Area / Eastern Nevada County	<b>NO</b>	<b>NO</b>	<b>The summer burn ban is now in effect. Burn permits are suspended and residential open burning is prohibited until further notice.</b>
Sierra County	<b>NO</b>	<b>NO</b>	<b>The summer burn ban is now in effect. Burn permits are</b>

# Ready Nevada County Dashboard

Ready Nevada County Dashboard

Ready Nevada County Website    

[Wildfire & Evacuation Incident Dashboard](#) [Evacuation Route Pre-Planner](#) [Nevada County COVID-19 Dashboard](#) [PG&E PSPS](#) [Live Fire Webcams](#) [Current Weather](#) [Nevada County Burn Day Status](#) [Feedback Form](#)

### Feedback

Please provide any feedback on this application using the comment box below.

For other inquiries, you can email the County of Nevada's GIS Department: [mapinquiry@co.nevada.ca.us](mailto:mapinquiry@co.nevada.ca.us)

Comments are anonymous and will not be made public.

1000

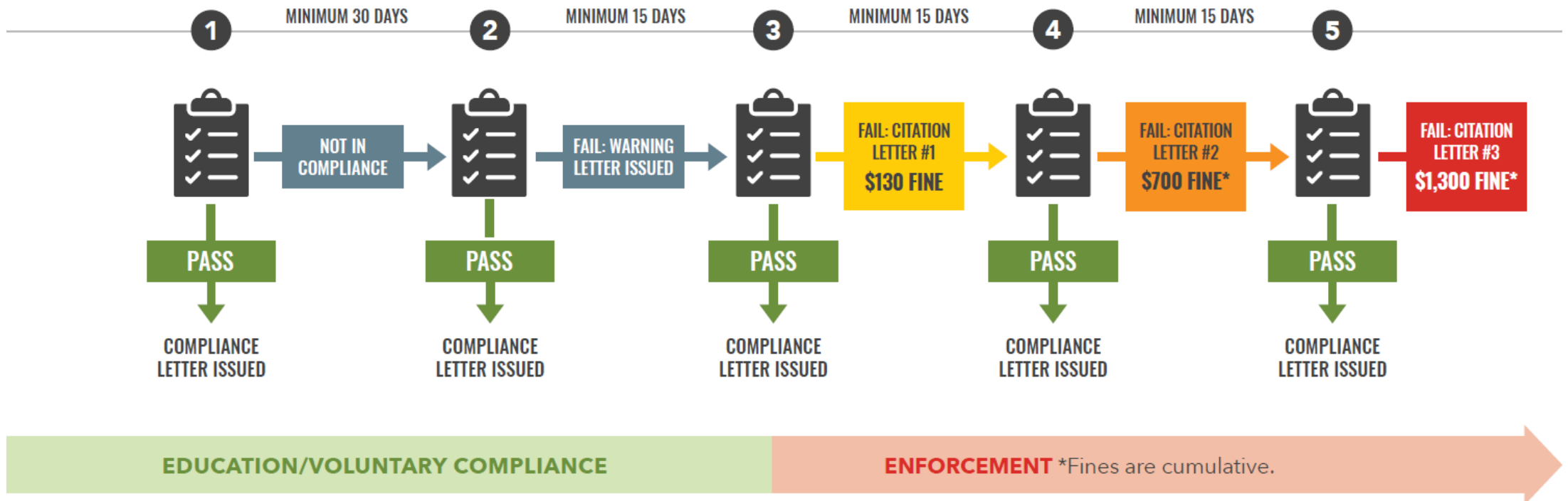
[Submit](#)

Powered by [Survey123 for ArcGIS](#)

# County DSI Program Statistics



## DEFENSIBLE SPACE PROGRAM TIMELINE FOR PROCESSING INSPECTIONS



# NACO Award

---

County of Nevada has been recognized with an Achievement Award from the **National Association of Counties (NACo)**. The awards honor innovative, effective county government programs that strengthen services for residents.

NACo recognized ***Ready Nevada County***, in the **Risk and Emergency Management Category**, for the multimedia awareness campaign coordinated by the County of Nevada Office of Emergency Services to raise awareness and mobilize the community to prevent and prepare for wildfire.



Questions?

