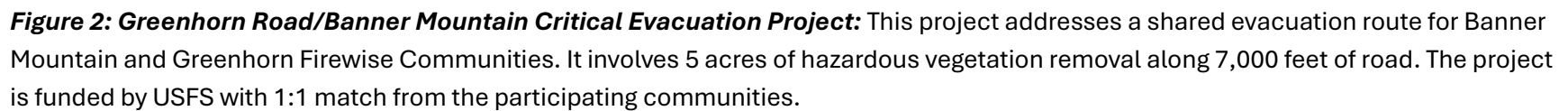
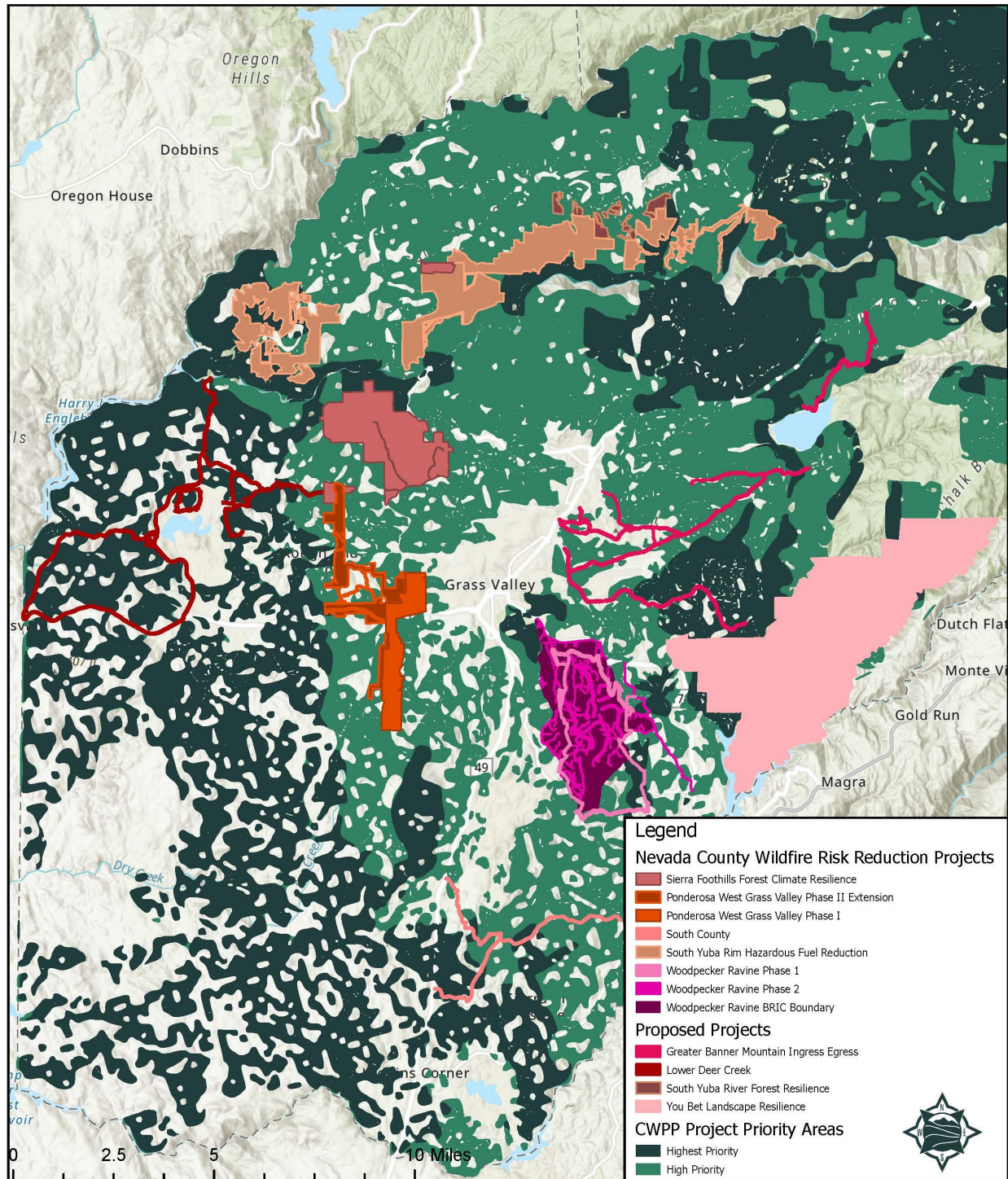


**Figure 1: Roadside Vegetation Abatement Phase 1:** This FEMA/HMGP funded project includes vegetation abatement along key ingress/egress in Alta Sierra. Phase 1 wraps up March 2026. Phase 2 funding is pending.







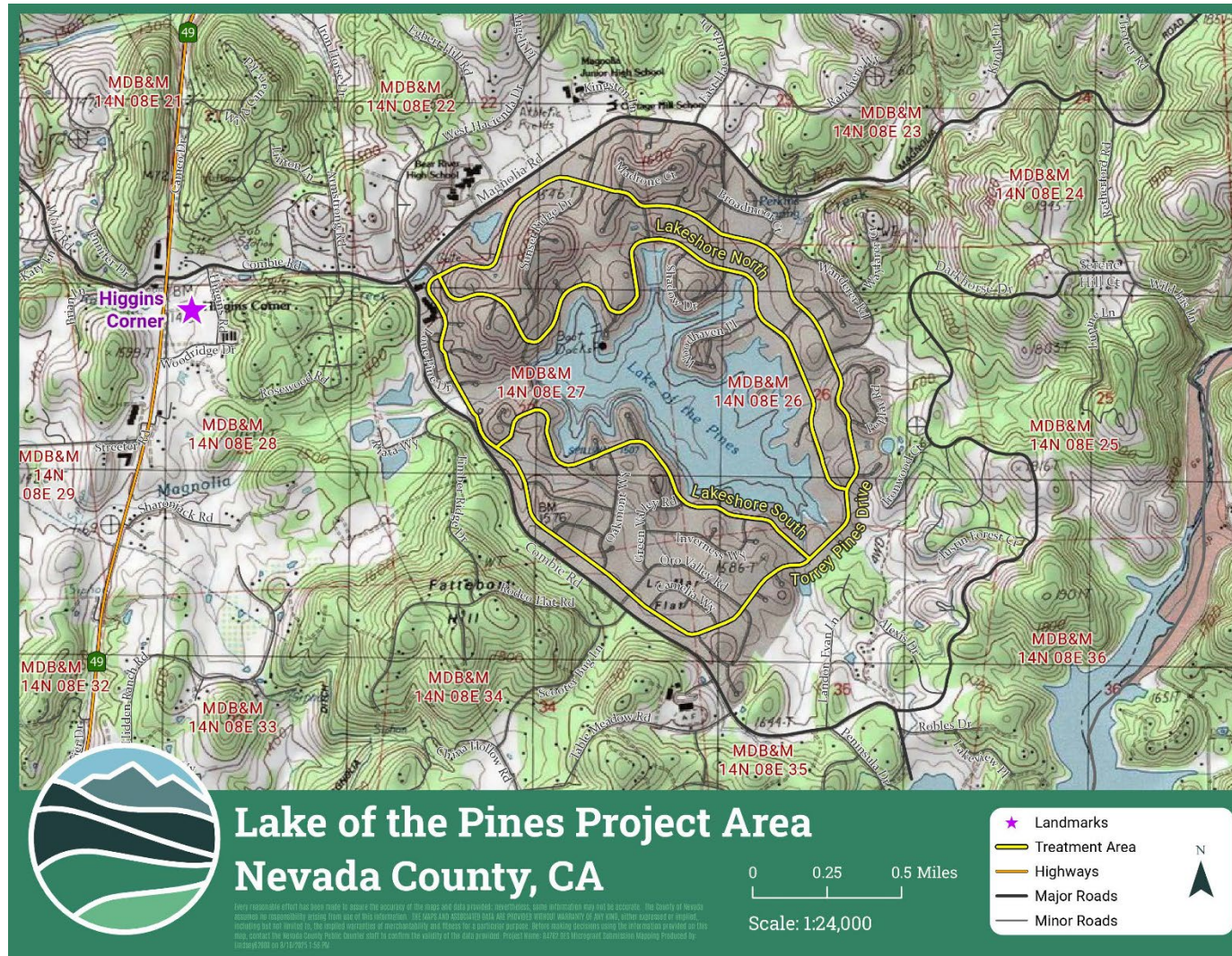
**Figure 3: Greater Banner Mountain Ingress/Egress Project:** The Greater Banner Mountain Ingress/Egress Project was designed by OES as an outcome of the 2025 Community Wildfire Protection Plan. OES worked with CAL FIRE Nevada-Yuba-Placer Unit to have the project identified in the 2025 Strategic Fire Plan.





NEVADA  
COUNTY  
CALIFORNIA

Office of Emergency  
Services



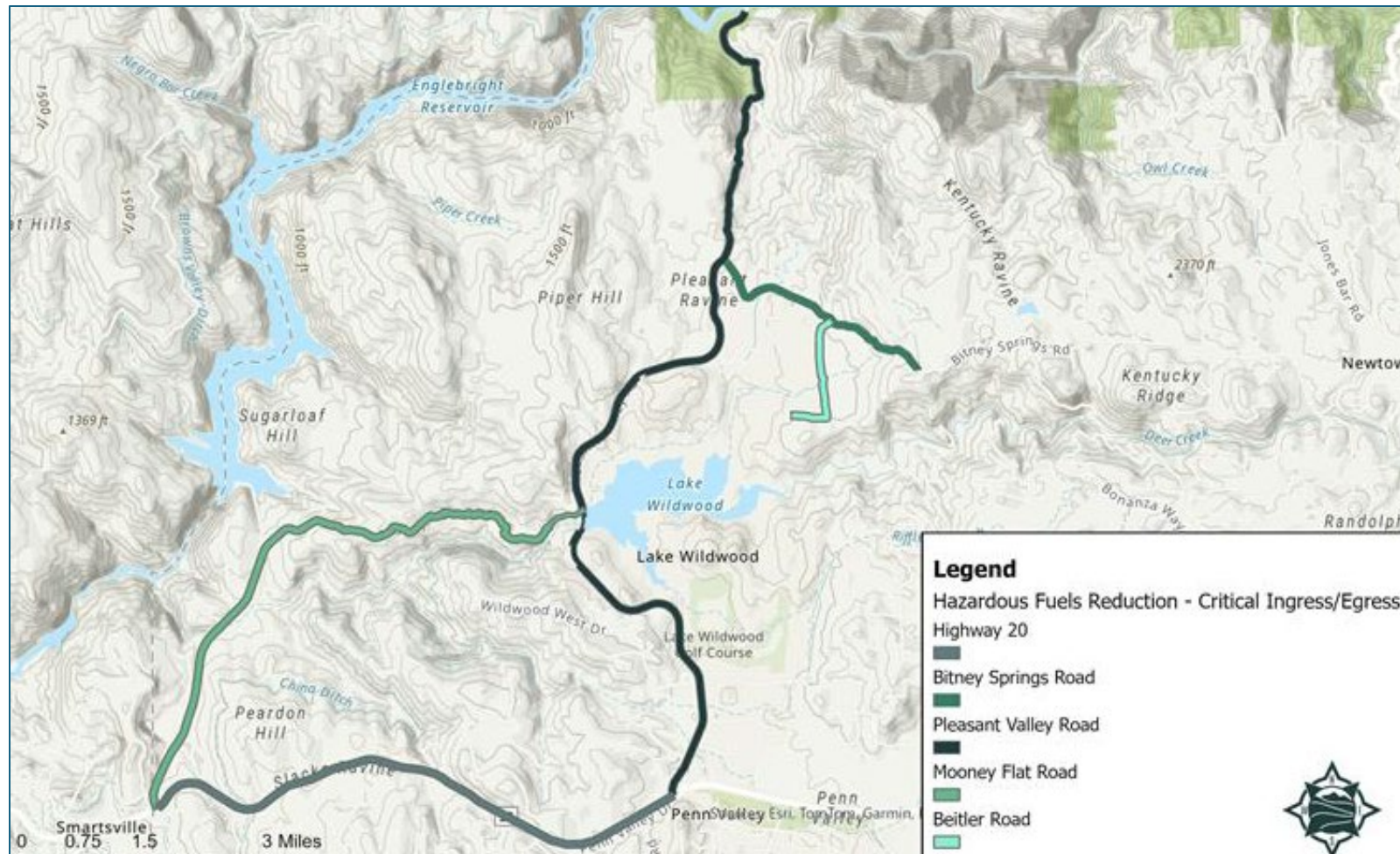
**Figure 4: Lake of the Pines Critical Evacuation Project:** This project includes vegetation abatement along 12 miles of priority roadways in Lake of the Pines. Work is funded by USFS with 1:1 match from participating communities.



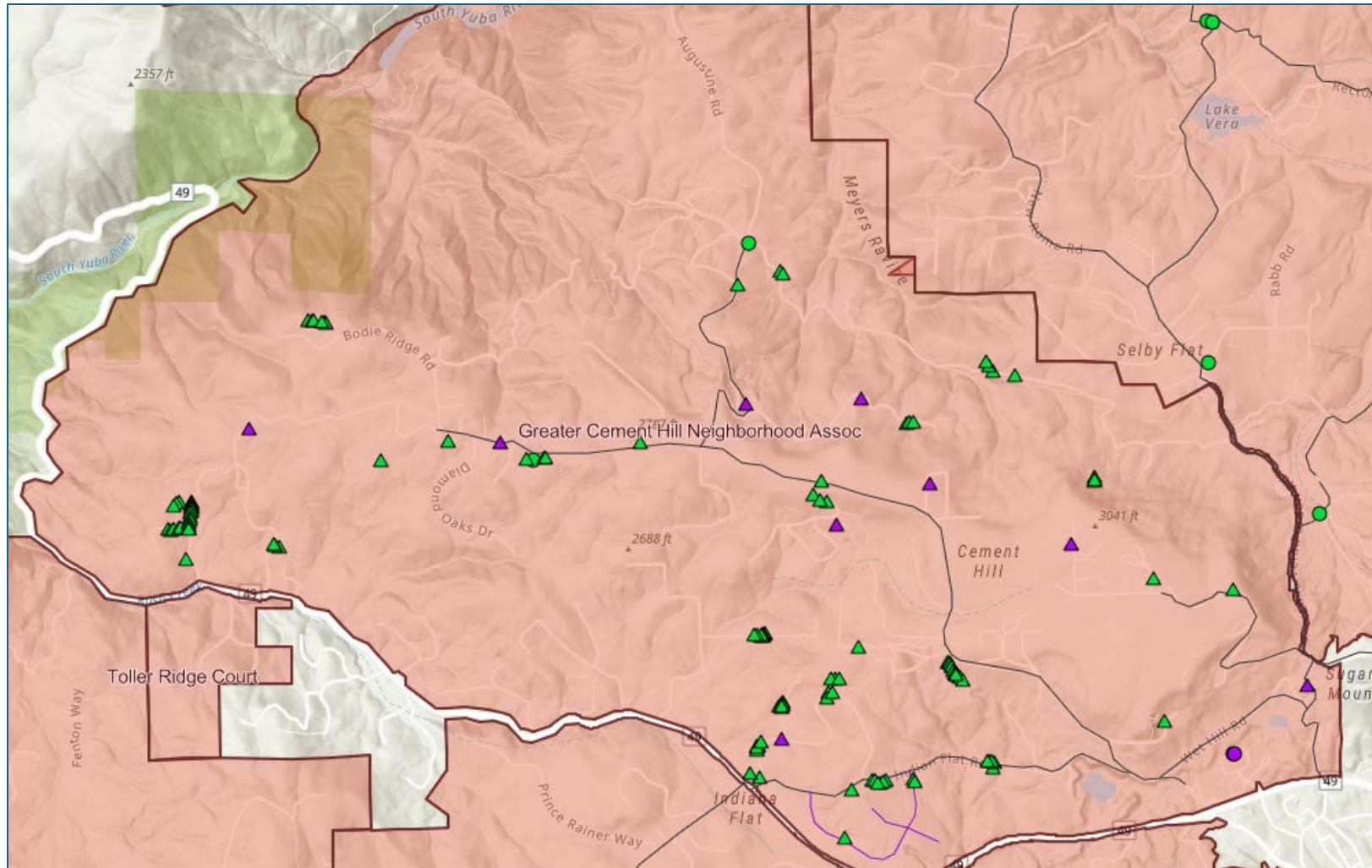


NEVADA  
COUNTY  
CALIFORNIA

Office of Emergency  
Services

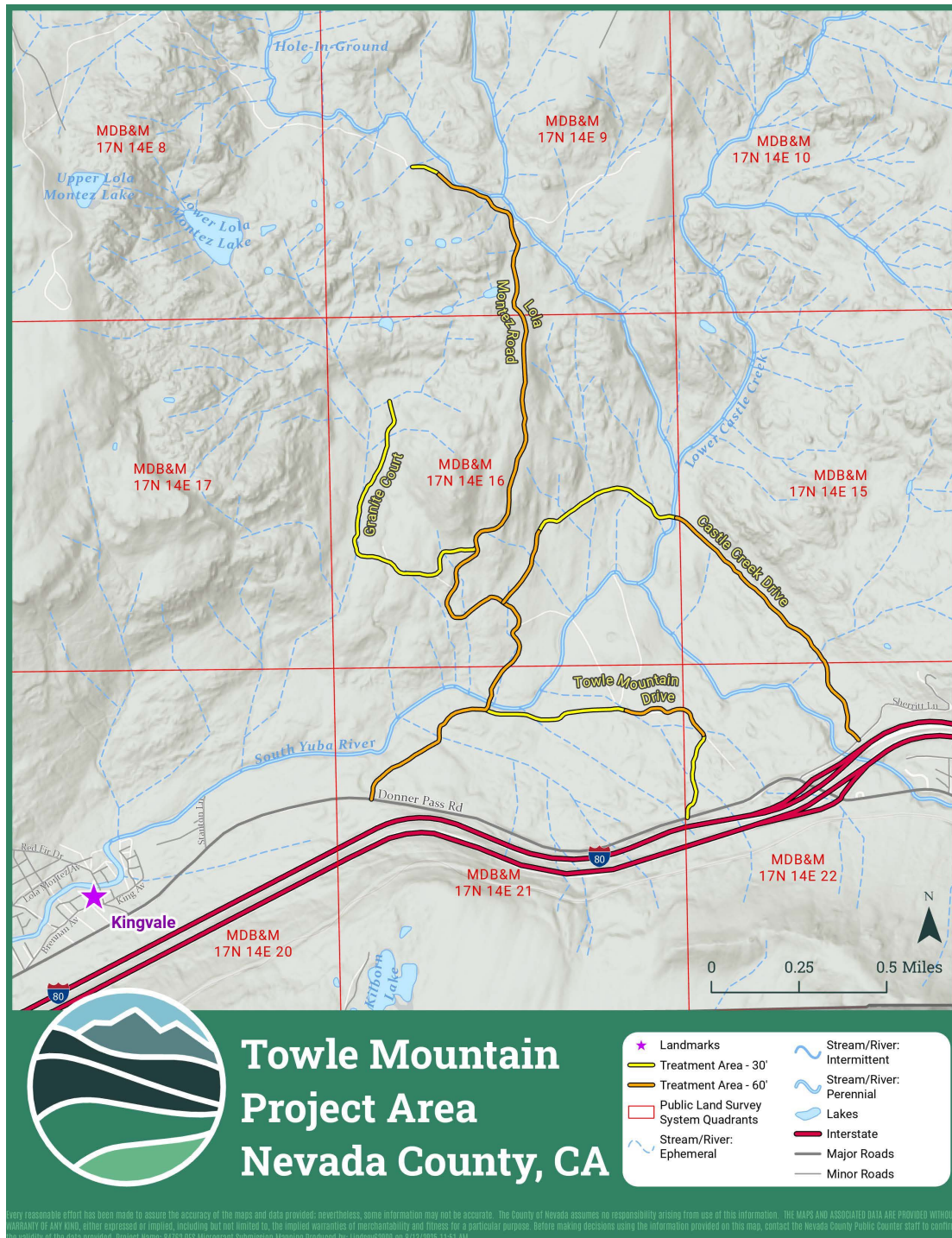


**Figure 5: Lower Deer Creek/Penn Valley Hazardous Fuels Reduction Project:** This project, designed to improve evacuation outcomes for Lake Wildwood, includes 107 acres of critical infrastructure protection, 726 acres of vegetation abatement along priority ingress/egress, and 178 acres of watershed protection. It is funded by FEMA/HMGP and Phase 1 is currently underway.



**Figure 6: Community Roadside Chipping:** The Community Roadside Chipping Project is funded by 2025 BOS Workshop directed funds. So far 18 communities have had 773 piles removed through roadside chipping. Greater Cement Hill Firewise Community (pictured) has had 100 piles of debris chipped (shown by green triangles) with additional piles to be processed (shown by purple triangles).





**Figure 7: Towle Mountain Critical Evacuation Project:** The Towle Mountain Firewise Community had roadside vegetation cleared along 6 miles of privately owned roads providing access to 45 subdivision lots. This work was funded by USFS with 1:1 community match.



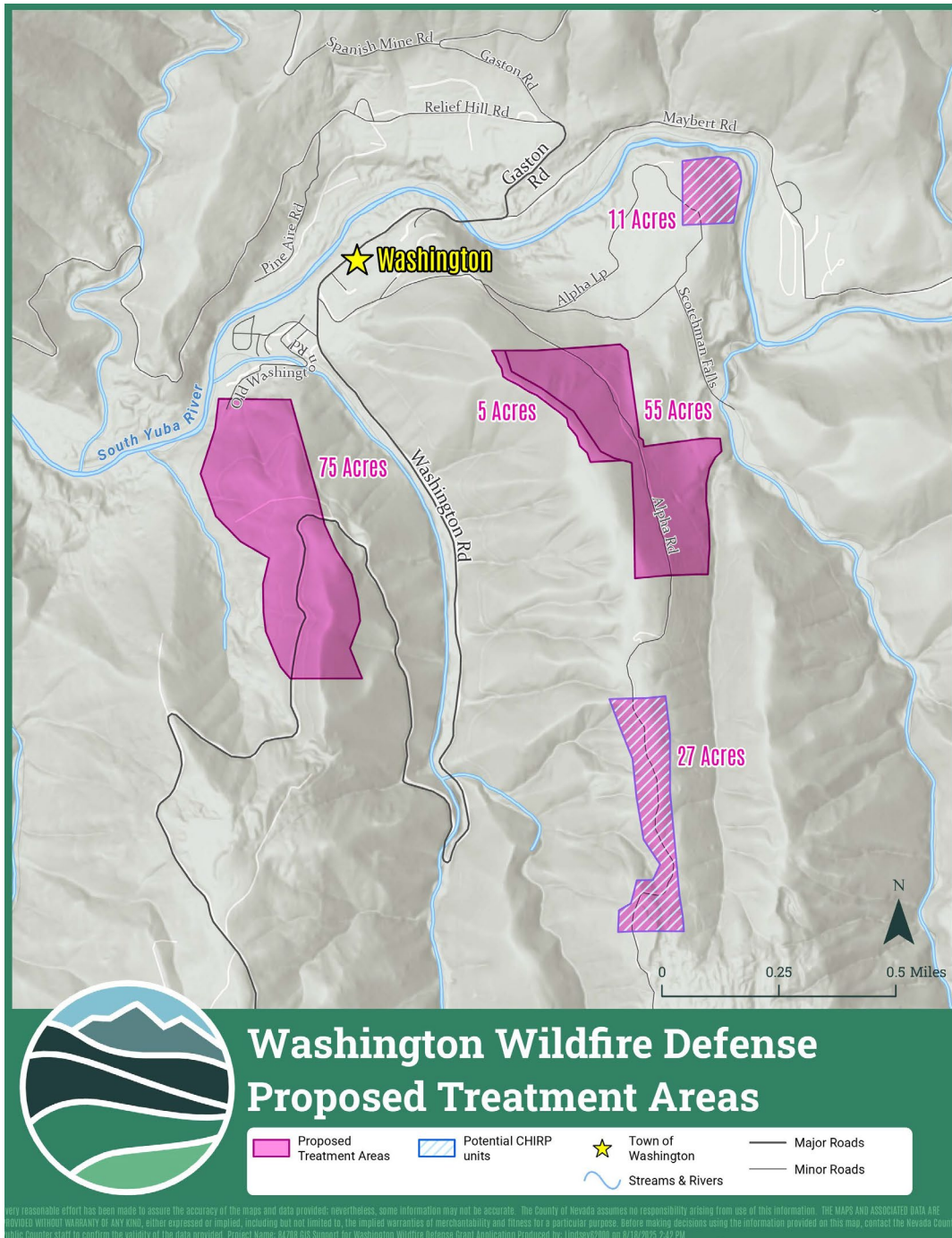
NEVADA  
COUNTY  
CALIFORNIA

Office of Emergency  
Services



**Figure 8: Roadside Collaborative Wildfire Risk Reduction:** The Roadside Collaborative Wildfire Risk Reduction Project is being implemented in partnership with USFS under the West County Good Neighbor Agreement with Tahoe National Forest. The project aims to address 364 acres of vegetation along priority roads on the San Juan Ridge and around the Town of Washington.





**Figure 9: Town of Washington Wildfire Defense Project:** The Town of Washington Wildfire Defense Project is being recommended for funding by the Sierra Nevada Conservancy at their March 2026 Board meeting. This project will treat 172 acres on USFS land in partnership with the tribally led California Heritage: Indigenous Research Project fuels crew. It will result in evacuation route improvements along Washington Road and Alpha Road.