

Wildfire Board Objective Update

Reduce the risk of local **wildfire** and the effects of wildfire on life, property and the environment by providing leadership and support to community partners, pursuing State and Federal funding, implementing county policies and programs, and assisting the public to be “wildfire ready.” Explore other ways to reduce the threat and damage from wildfires.



September 24, 2019



Initiative: Advocate and partner to reduce hazardous vegetation on state and federal lands within Nevada County





Initiative: Bring together community organizations with a shared wildfire prevention mission to establish ongoing coordinated approach to wildfire prevention, plans and projects.





Initiative: Bring together community organizations with a shared wildfire prevention mission to establish ongoing coordinated approach to wildfire prevention, plans and projects.



Development of a countywide project map is underway.





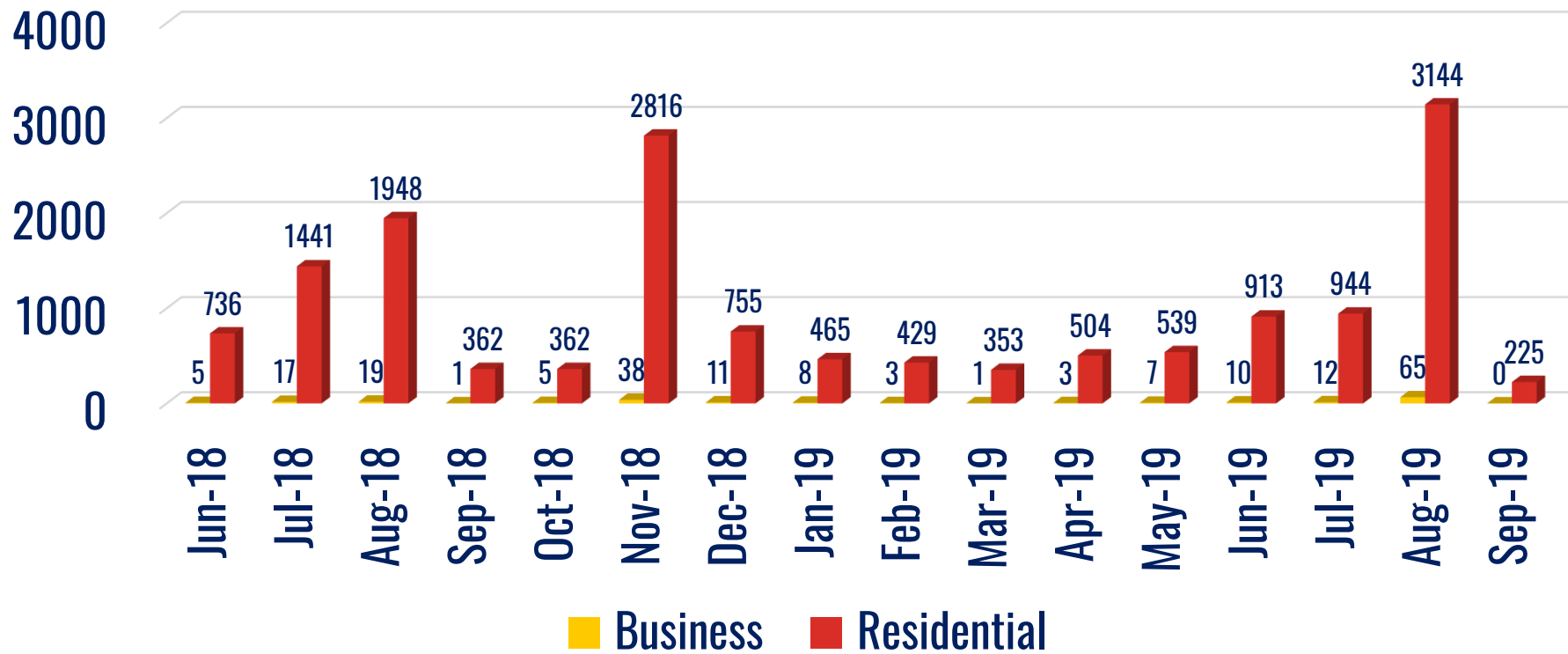
Initiative: Bring together community organizations with a shared wildfire prevention mission to establish ongoing coordinated approach to wildfire prevention, plans and projects.





Initiative: Increase Code Red Registrations

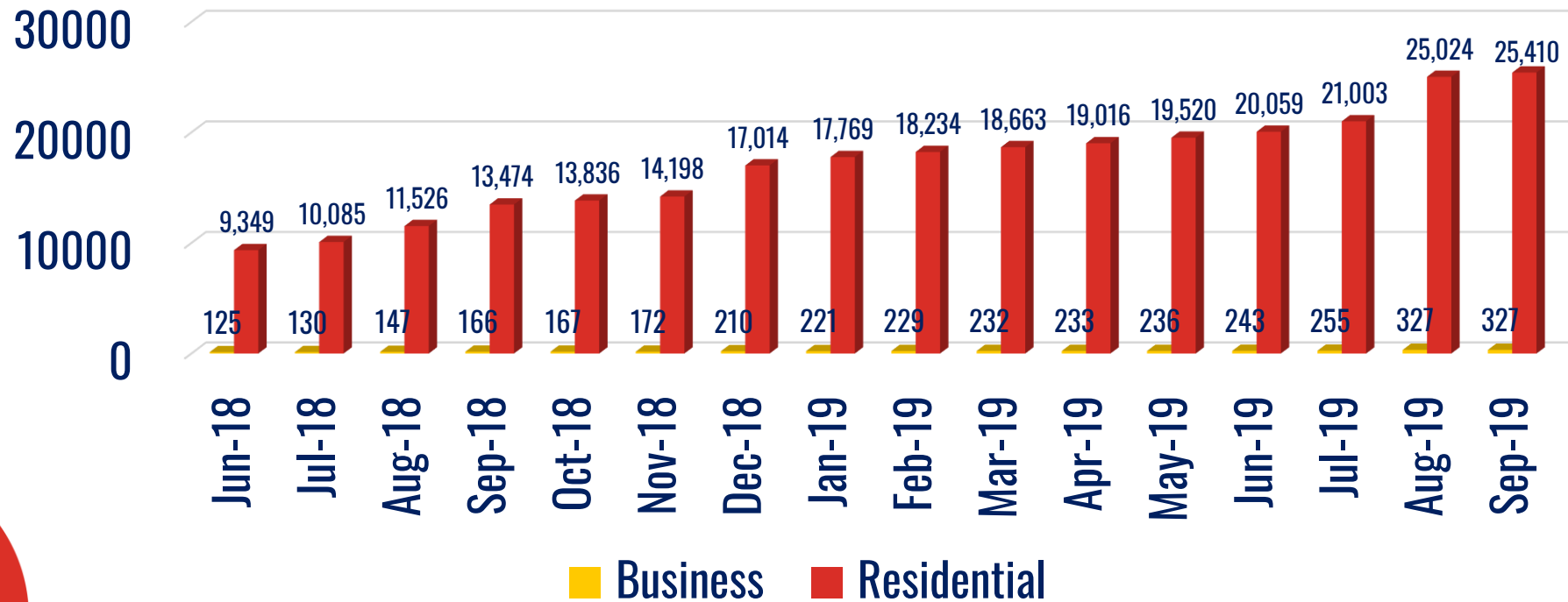
New Code Red Emergency Alert Enrollments By Month





Initiative: Increase Code Red Registrations

Total Code Red Emergency Alert Enrollments Per Month





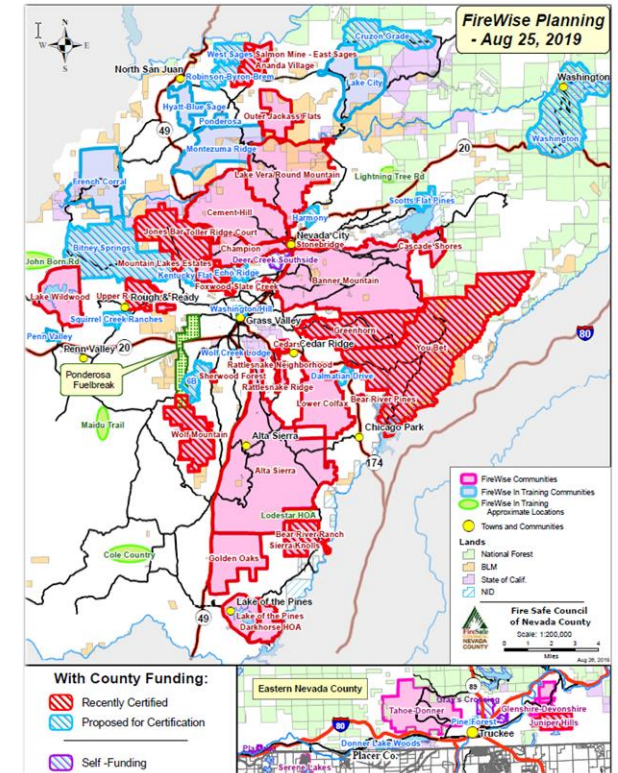
Initiative: Launch and maintain public awareness campaign to increase wildfire prevention, preparedness and personal responsibility





Initiative: Provide guidance to citizens about how to best solve neighborhood planning challenges such as vegetation management on residential properties and private roads,

1. 6B Ranch & Friends
2. Bitney Springs
3. Cruzon Grade
4. Dalmatian Drive
5. Donner Lake Woods
6. Echo Ridge
7. Harmony
8. Kentucky Flat
9. Pine Forest
10. Robinson-Byron – Brem
11. Scott Flat Pines Neighborhood
12. Squirrel Creek Ranches HOA
13. Washington
14. Washington/Hill
15. West Sages





Initiative: Seek and secure funding for wildfire prevention and preparedness initiatives

Office of Emergency Services applied for funding this past month to CalOES/FEMA to update:

- Community Wildfire Protection Plan
- Local Hazard Mitigation Plan





Initiative: Complete the Ponderosa West Fuel Break Project





Initiative: Complete the Ponderosa West Fuel Break Project

Progress Update:

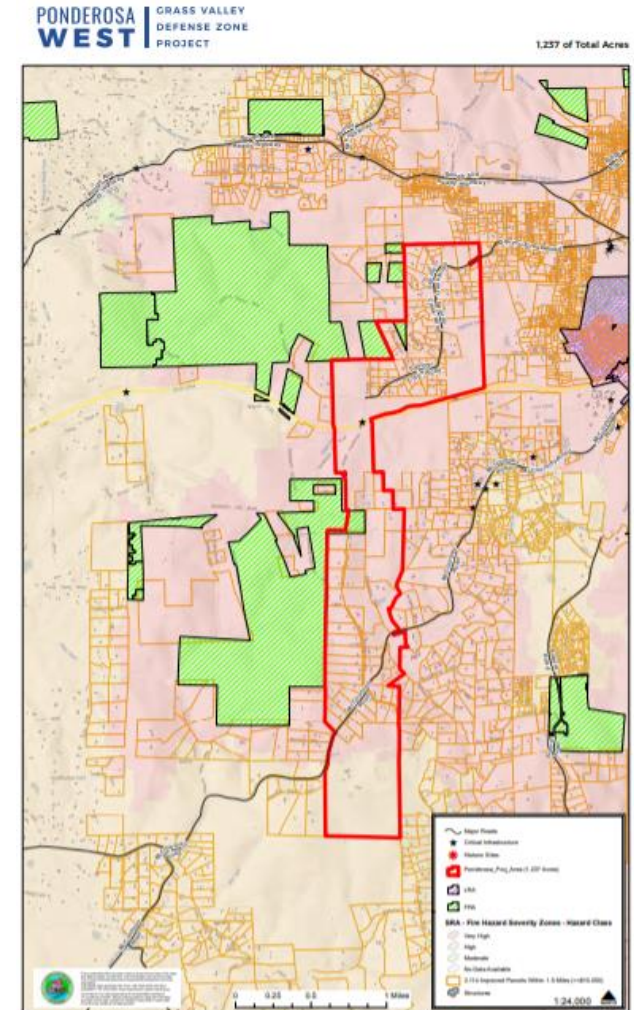
100 Right of Entry's
8 County

TOTAL OF: 694.22 ACRES
TOTAL OF: 198.34 ACRES
SUM: 892.56 ACRES

6 Denial of Entry's

TOTAL OF: 32.50 ACRES

- Permission has been secured to treat 74% of the project area





Red Flag Warning

Monday September 23 – Wednesday September 25, 2019



Impacts

- Easier fire starts
- Potential for rapid spread of fire



Timing

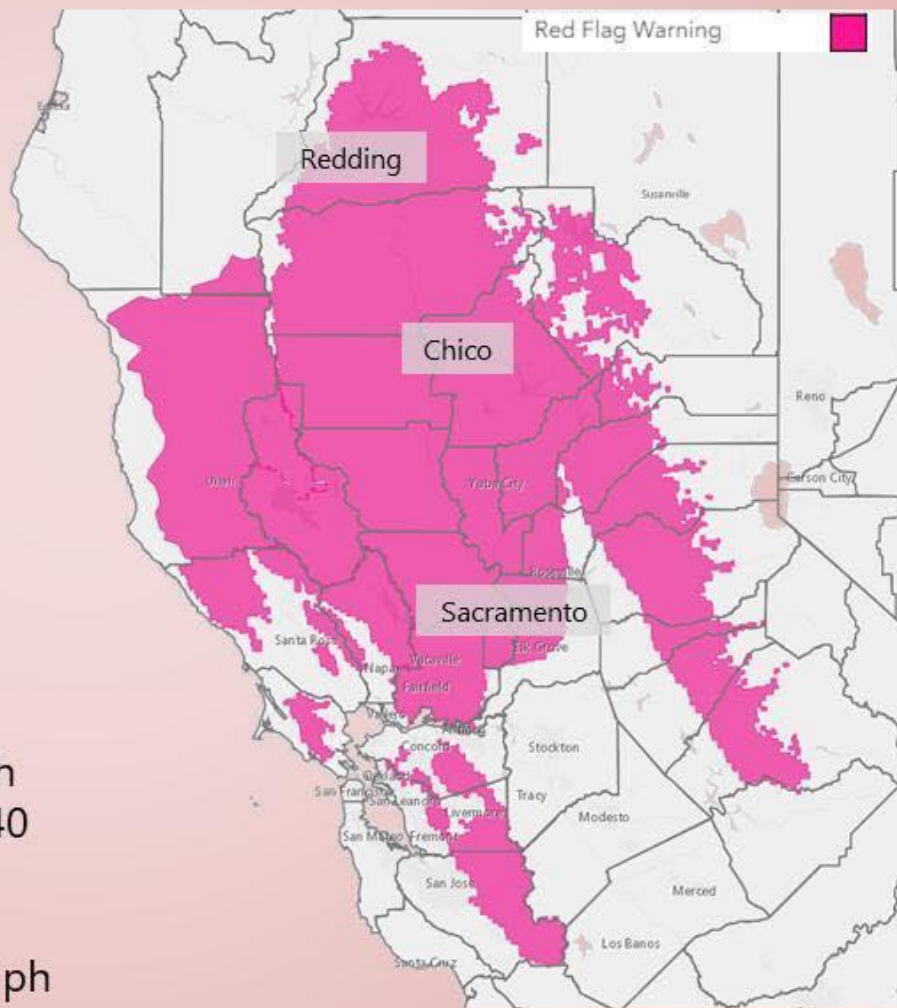
- **Sac Valley/Coastal Range:** Monday PM – Wed AM
- **N Sierra/Foothills:** Late Monday Evening- Wednesday AM



Winds

- **Sac Valley/Coastal Range :** North winds 10 to 25 mph; gusts 30 to 40 mph
- **N Sierra/Foothills:** Northeast to east 10-30 mph; gusts up to 50 mph

NWS Sacramento



Issued: September 22, 2019



PG&E Public Safety Power Shutoff

