



OPEN SPACES • WILD PLACES

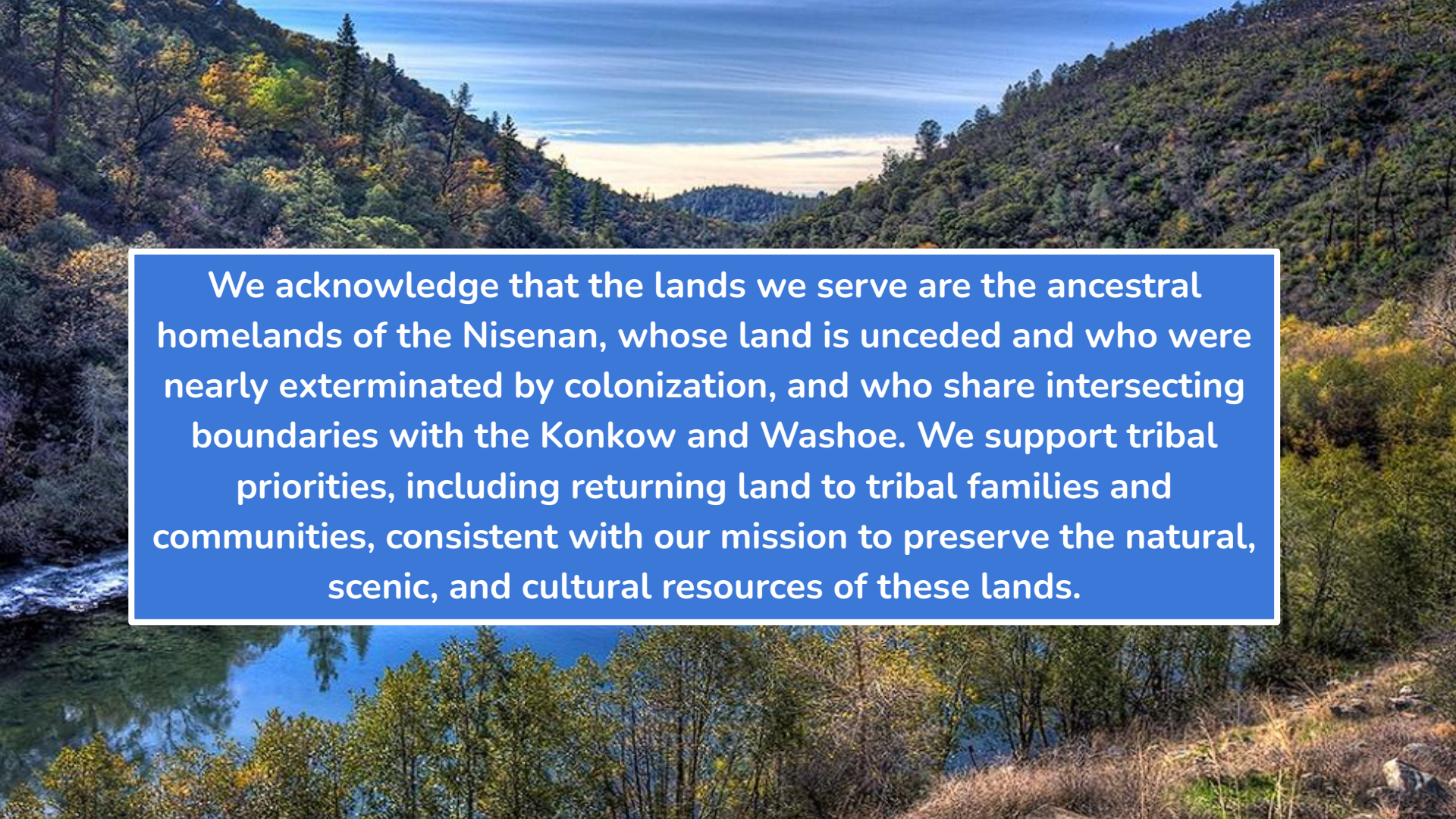
BEAR YUBA LAND TRUST

EST. 1990

WHO WE ARE



11 STAFF 12 BOARD MEMBERS 126 VOLUNTEERS OVER 600 MEMBERS

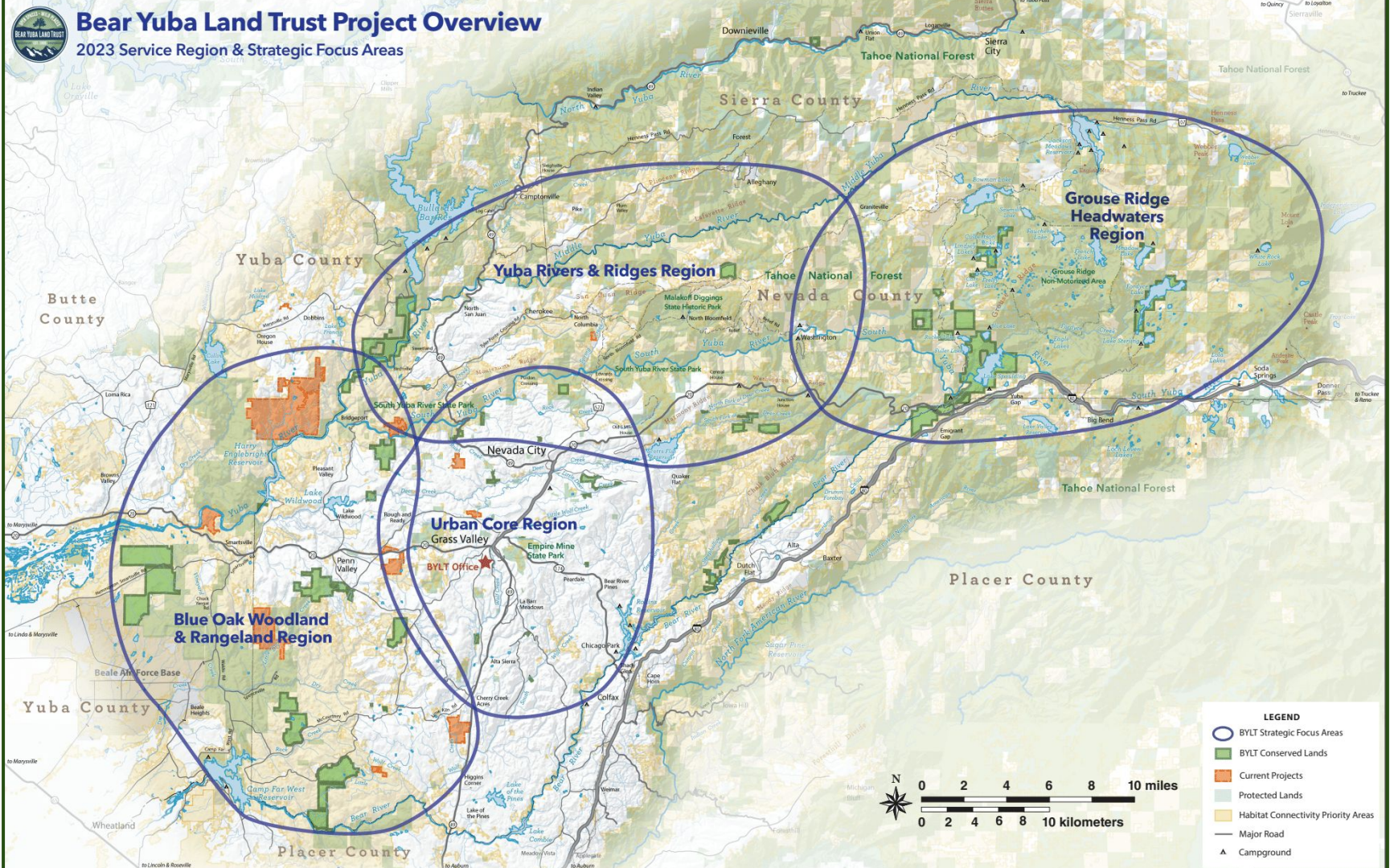


We acknowledge that the lands we serve are the ancestral homelands of the Nisenan, whose land is unceded and who were nearly exterminated by colonization, and who share intersecting boundaries with the Konkow and Washoe. We support tribal priorities, including returning land to tribal families and communities, consistent with our mission to preserve the natural, scenic, and cultural resources of these lands.



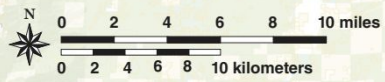
Bear Yuba Land Trust Project Overview

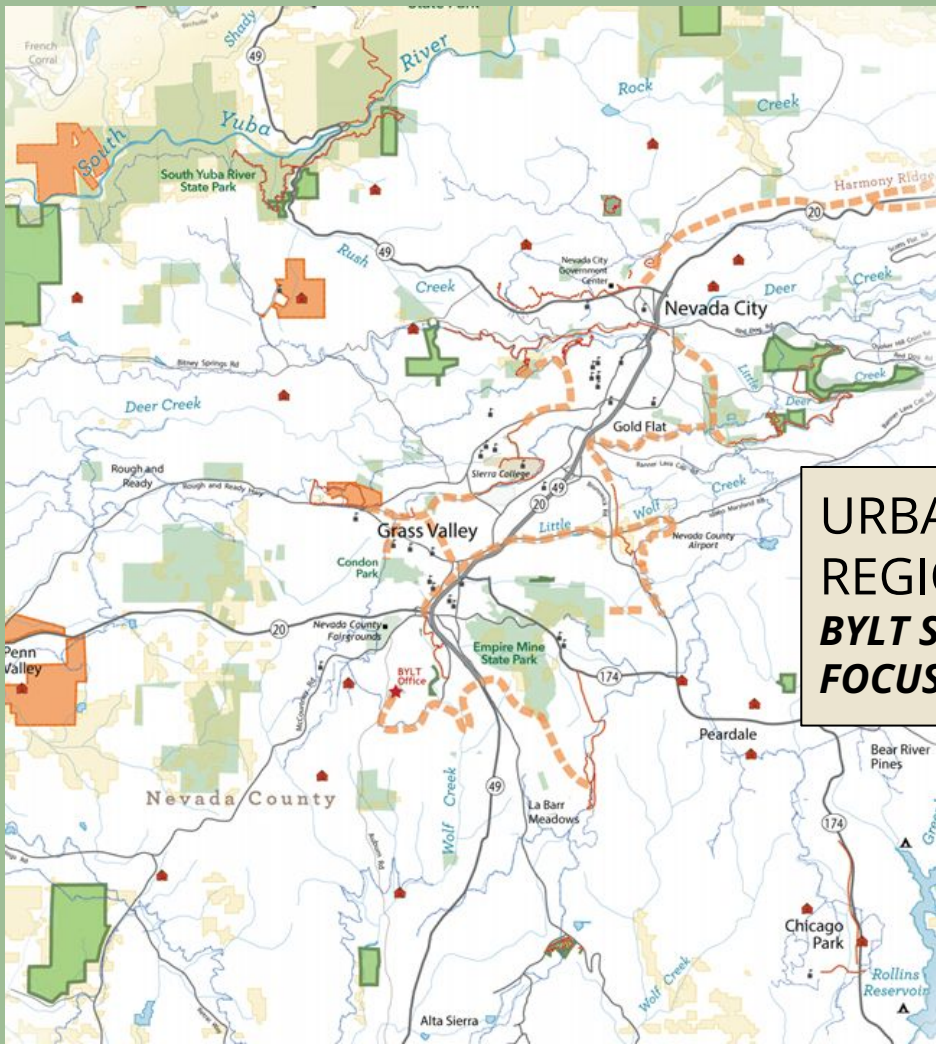
2023 Service Region & Strategic Focus Areas



LEGEND

- BYLT Strategic Focus Areas
- BYLT Conserved Lands
- Current Projects
- Protected Lands
- Habitat Connectivity Priority Areas
- Major Road
- Campground





URBAN CORE
REGION
*BYLT STRATEGIC
FOCUS AREA*



WHAT WE DO

OUTDOOR RECREATION & ACCESS TO NATURE

Filling a need in our
community

Getting youth into nature

Connections to
school/work/play

Future Stewards



TRAILS PROGRAM

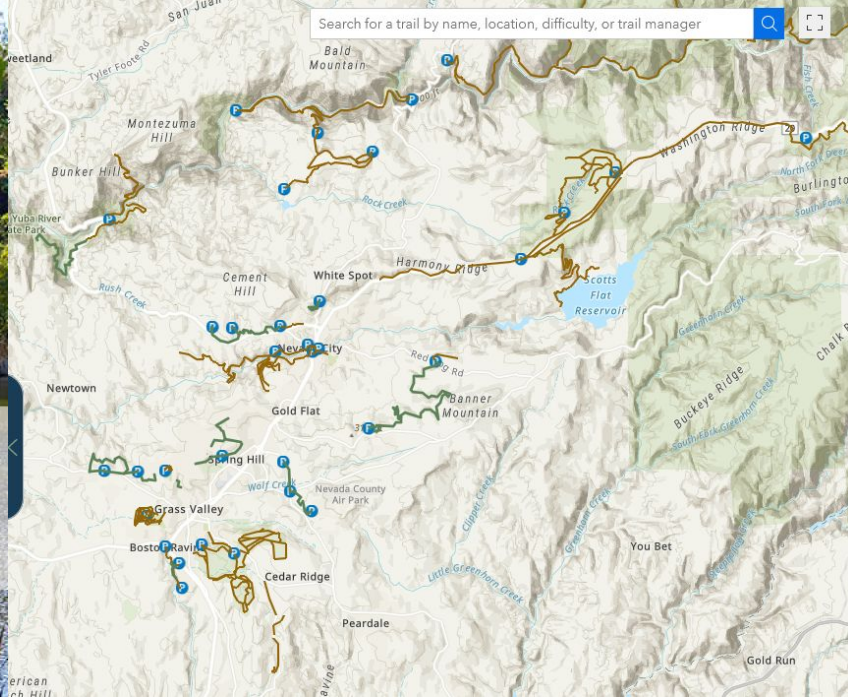
Providing connectivity by holding trail easements over private lands, building trails on lands we own & maintaining trails.

- 45 miles with more underway
- Working closely with County of Nevada on Recreation & Resiliency Master Plan



DISCOVER TRAILS

BYLT Trails Portal



WWW.BYLT.ORG/TRAILS

ADOPT-A-TRAIL PROGRAM

17 ADOPTED TRAILS

INDIVIDUALS OR
ORGANIZATIONS

EYES ON TRAIL 2X MONTH

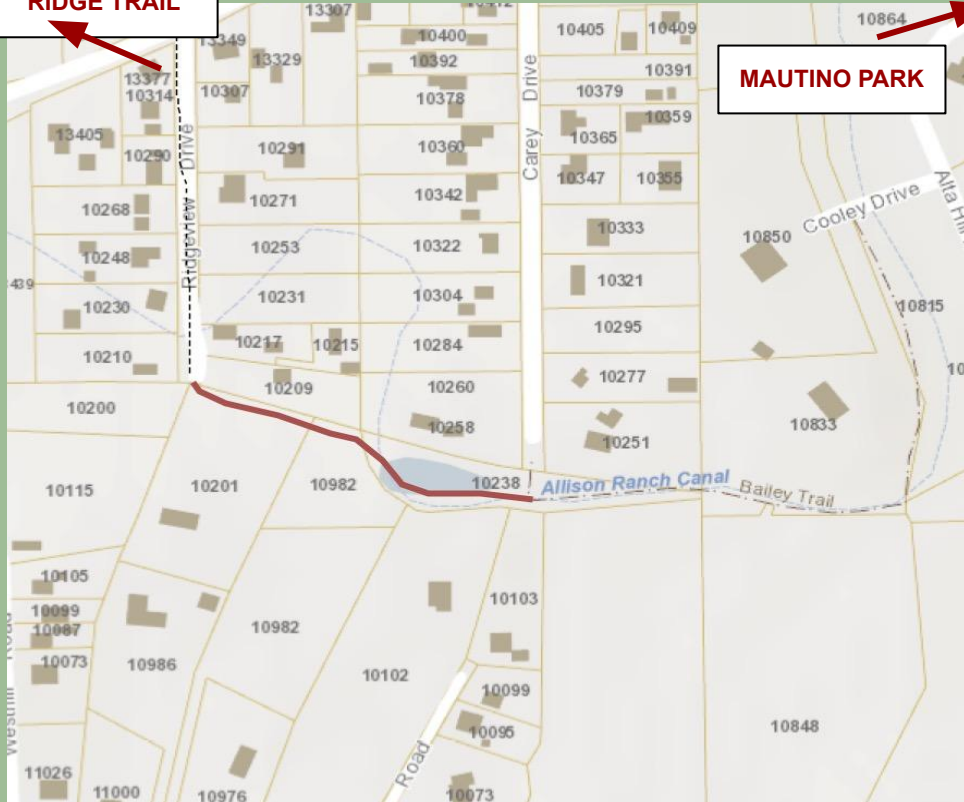
ASSIST WITH GENERAL
MAINTENANCE



BAILEY EXTENSION TRAIL

**WILDFLOWER
RIDGE TRAIL**

MAUTINO PARK



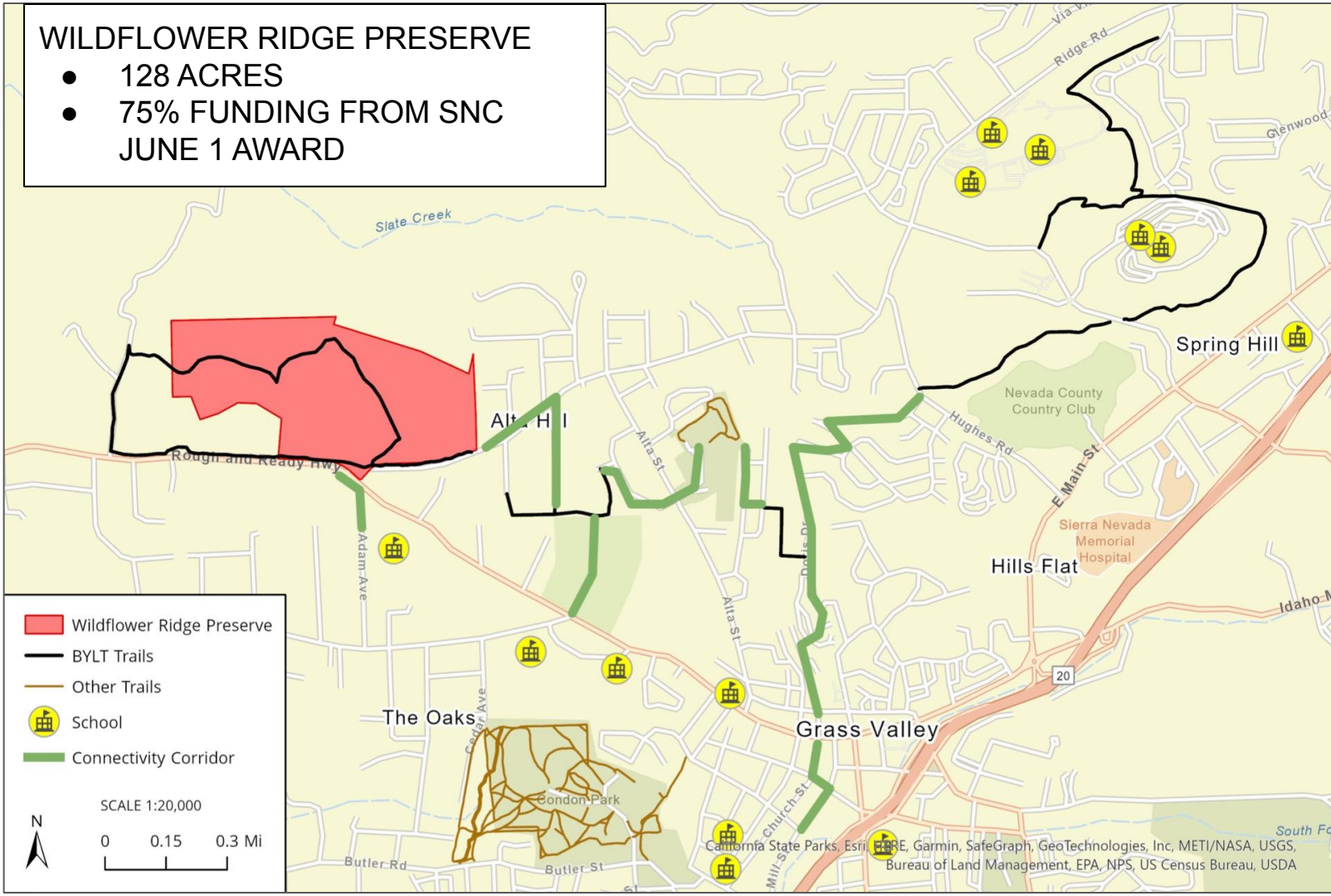
BETTER TRAIL CONNECTIVITY

**IMPROVED ACCESS FOR NEARBY
SCHOOLS:**

**YUBA RIVER CHARTER, LYMAN
GILMORE, SCOTTEN ELEMENTARY**

WILDFLOWER RIDGE PRESERVE

- 128 ACRES
- 75% FUNDING FROM SNC JUNE 1 AWARD



- Wildflower Ridge Preserve
- BYLT Trails
- Other Trails
- 🏫 School
- Connectivity Corridor

SCALE 1:20,000



0 0.15 0.3 Mi

WILDFLOWER RIDGE PRESERVE PROJECT

- **Known as (part of) Kenny Ranch or Hell's Half Acre**
- **Strategic acquisition for BYLT's long-term sustainability**
- **Walkable from 2 Elementary Schools & 1 Middle School**
- **Current BYLT Trail Easements**
- **Conservation & Education Values!**
- **Support from Yuba River Charter School, Nevada City Nisenan Rancheria, and CA Native Plant Society**



INDEPENDENCE TRAIL

JONES FIRE UPDATE

- Reconstruction Underway Of West Trail
- Partnership BYLT/State Parks
- Still Waiting On Fema Appeal Decision
- Transfer Of Land Being Discussed
- Grants Needed For Phase 2



CELEBRATION OF TRAILS



CHOOSE YOUR
OWN ADVENTURE
JUNE 2023



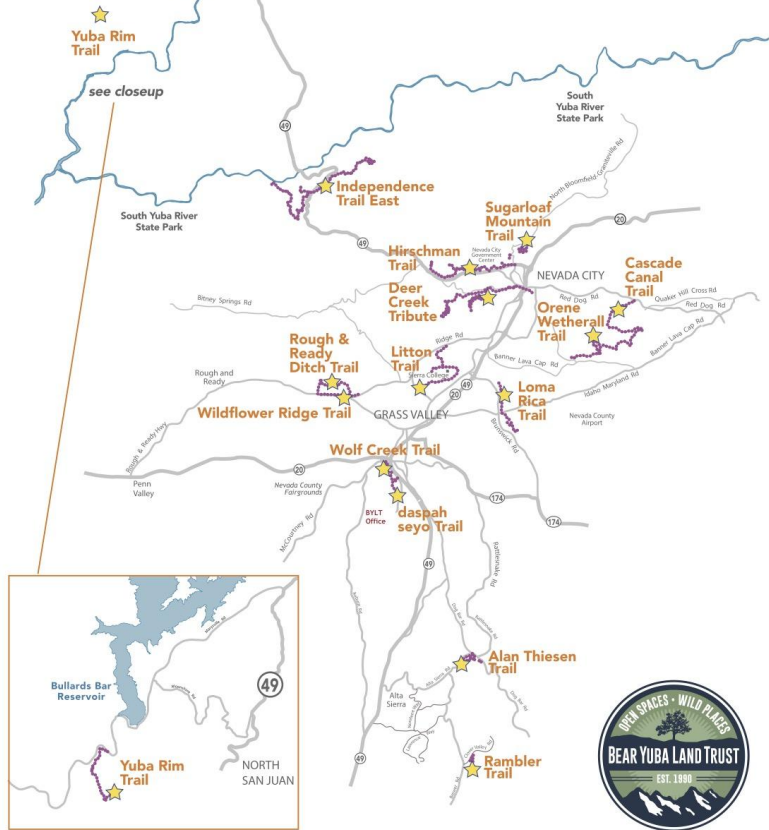
Participate
June 1-21

Registration
opens
May 1st

Help Support Local Trails &
Hike For The Stars!

2023 Summer Star HIKE CHALLENGE

CELEBRATION OF TRAILS





National Trails Day

Happy Hour

Sat. June 3

Three Forks Bakery & Brewing Co.

Nevada City



Andres Amador
Hirschman Trail



Mekdela Maskal
Cascade Canal Trail

CELEBRATION OF TRAILS

STREET

PARTY



JUNE 24TH, 4 - 8PM

COMMERCIAL STREET, NEVADA CITY





OPEN SPACES • WILD PLACES

BEAR YUBA LAND TRUST

EST. 1990