NEVADA COUNTY

Information and General Services Department

950 Maidu Avenue
Nevada City, CA 95959
Phone: 530-265-1238
Fax: 530-265-7112

Information Systems
Geographic Information Systems
Facilities Management
Emergency Services
Central Services
Cable Television
Purchasing
Airport
Library

ADDENDUM No. 1
Issued June 22, 2018

PROJECT: Combie Road Rule 20A Utility Relocation Project

BID DUE DATE TO REMAIN THE SAME: 3:00 p.m. Thursday June 28, 2018

The following modifications are to be made to the Combie Road Rule 20A Utility Relocation Project. The Contractor shall acknowledge the addendum where indicated on page 36 of the Bidding Documents, Specifications and Contract Documents.

BID PACKAGE

1. The Plan Sheet, Page 6, shall be replaced in its entirety with the attached plan sheet.

The following were questions received in our office prior to the question deadline:

Q: What does PG&E and Suddenlink want for conduit?
A: Conduit shall be schedule 40, including AT&T conduit.

Q: What are the depths of the vaults? Are extensions required and are they traffic rated?
A: Depths of the vaults vary per the depth of the conduits. The project plans show the specific depths. Sudden link will require a 12" riser on each of their vaults. All vaults within the roadway prism shall be traffic rated. Contractor will be required to provide submittals on all vaults prior to construction. Attached are generic vaults requested by AT&T, and Sudden Link. (Note that sizes of the vaults vary, see plans for specific sizes). PG&E vaults shall meet the requirements of PG&E's "Greenbook" UG-1: Enclosures.

Q: What are the sizes of the transformer pads, the pad mounted 200A interrupter, and j-box?
A: The transformer pads vary in size per PG&E requirements. Two or Three wire junctions require a 36"x72"x5" pad; one wire junction require a 36"x48"x5" pad per PG&E standard details.

Q: Will AT&T or Suddenlink require tracer wire on or in their conduit?
A: Yes, tracer wire is required for both AT&T and Suddenlink.

Q: What species are included in Ettlin's Wildflower Mix adding up to 10 LBS/AC per seed specification section 21-2.03S(2)?

A:

	Flower color	Seed/lb.	%
Cal Blue Bells	Dark Blue	260,000	11
Goldfields	Yellow	1,500,000	5
Tidy Tips	Yellow/white	370,000	12
Cal Poppy	Orange	250,000	25
Sky lupine	Blue/white	16,000	35
Clarkia	Pink/purple	1,100,000	12

Seed at a rate of 15-20 lbs per acre.

Attached: Revised Plan sheet page 6
Generic Vaults Specs

End of Addendum

Respectfully Submitted,

Diana Wilburn – Buyer
County of Nevada

at&t Northern California Nevada

3'-0"x5'-0"x4'-0" AT&T SUB-SURFACE INTERCEPT ENCLOSURE

TRAFFIC RATED HINGED COVER

AT&T OIN: 100061956

NOTE: COVERS NOT INTENDED FOR USE IN AREAS OF HIGH DENSITY TRAFFIC.

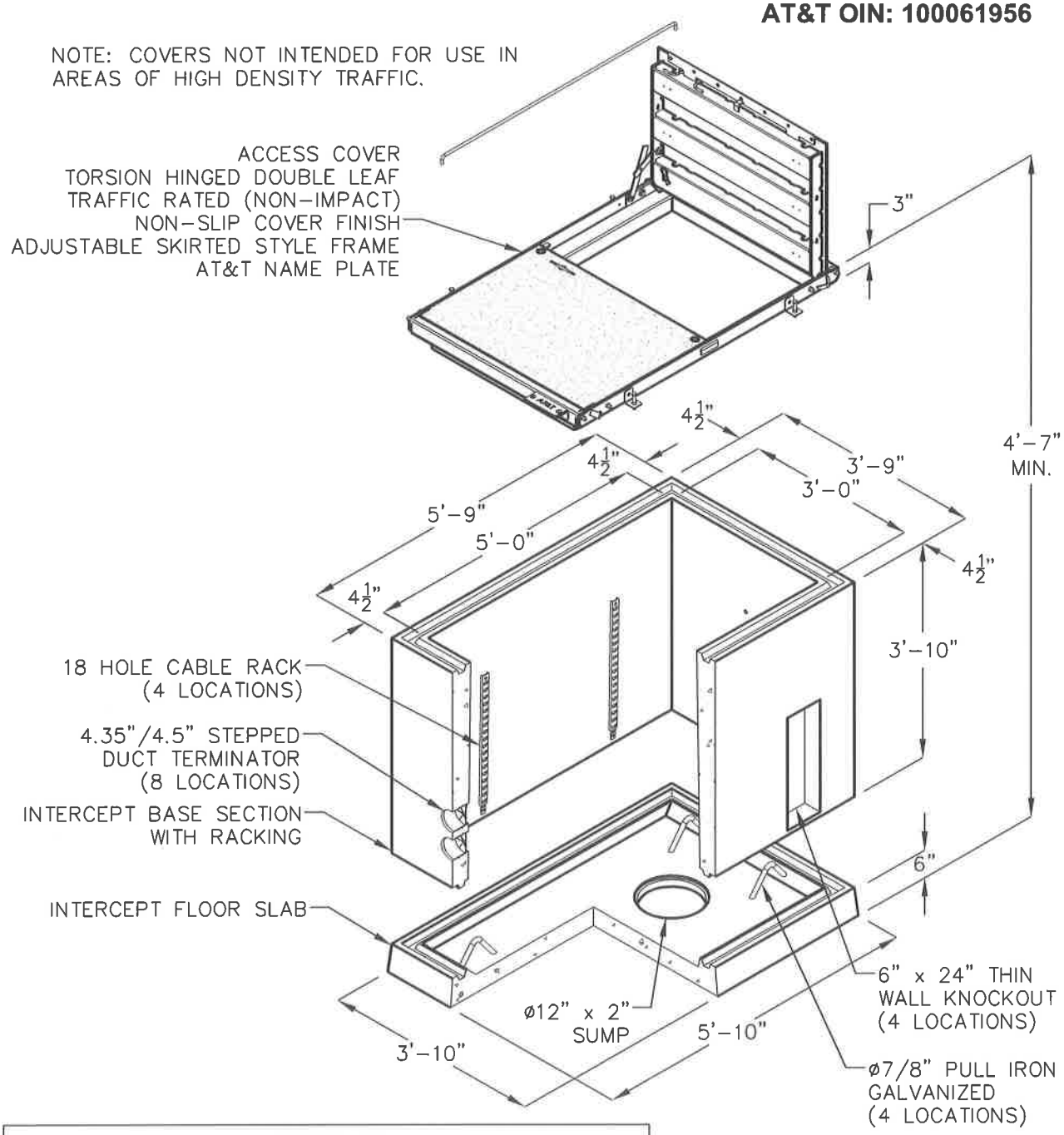

MATERIAL LIST	
DESCRIPTION	WEIGHT (LBS)
3'-0" x 5'-0" x 6" INTERCEPT FLOOR	1,228
3'-0" x 5'-0" x 3'-10" INTERCEPT WITH RACKING - AT&T	3,296
TORSION HINGED NON-SLIP STEEL COVER - TRAFFIC RATED	445

JENSEN PRECAST EST. 1968

Jensen Precast reserves the right to make changes to product design and/or dimensions without notice. Please contact Jensen Precast whenever necessary for confirmation or advice on product design.

at&t Northern California Nevada

3'-0"x5'-0"x4'-0" AT&T SUB-SURFACE ENCLOSURE

TRAFFIC RATED HINGED COVER

AT&T OIN: 100061883

NOTE: COVERS NOT INTENDED FOR USE IN AREAS OF HIGH DENSITY TRAFFIC.

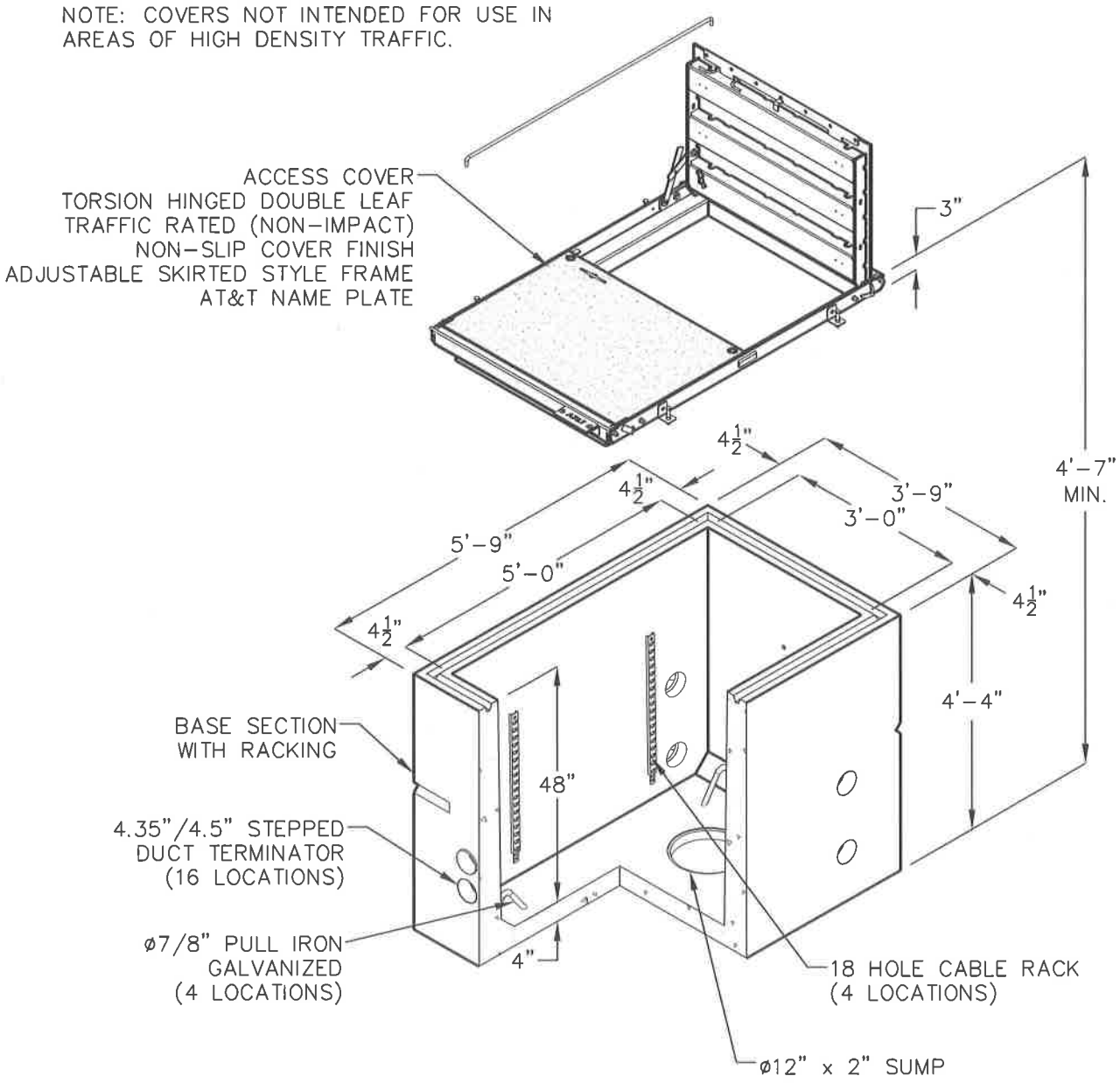

MATERIAL LIST	
DESCRIPTION	WEIGHT (LBS)
3'-0" x 5'-0" x 4'-0" BASE WITH RACKING - AT&T	5,214
TORSION HINGED NON-SLIP STEEL COVER - TRAFFIC RATED	445

JENSEN PRECAST EST. 1968

Jensen Precast reserves the right to make changes to product design and/or dimensions without notice. Please contact Jensen Precast whenever necessary for confirmation or advice on product design.

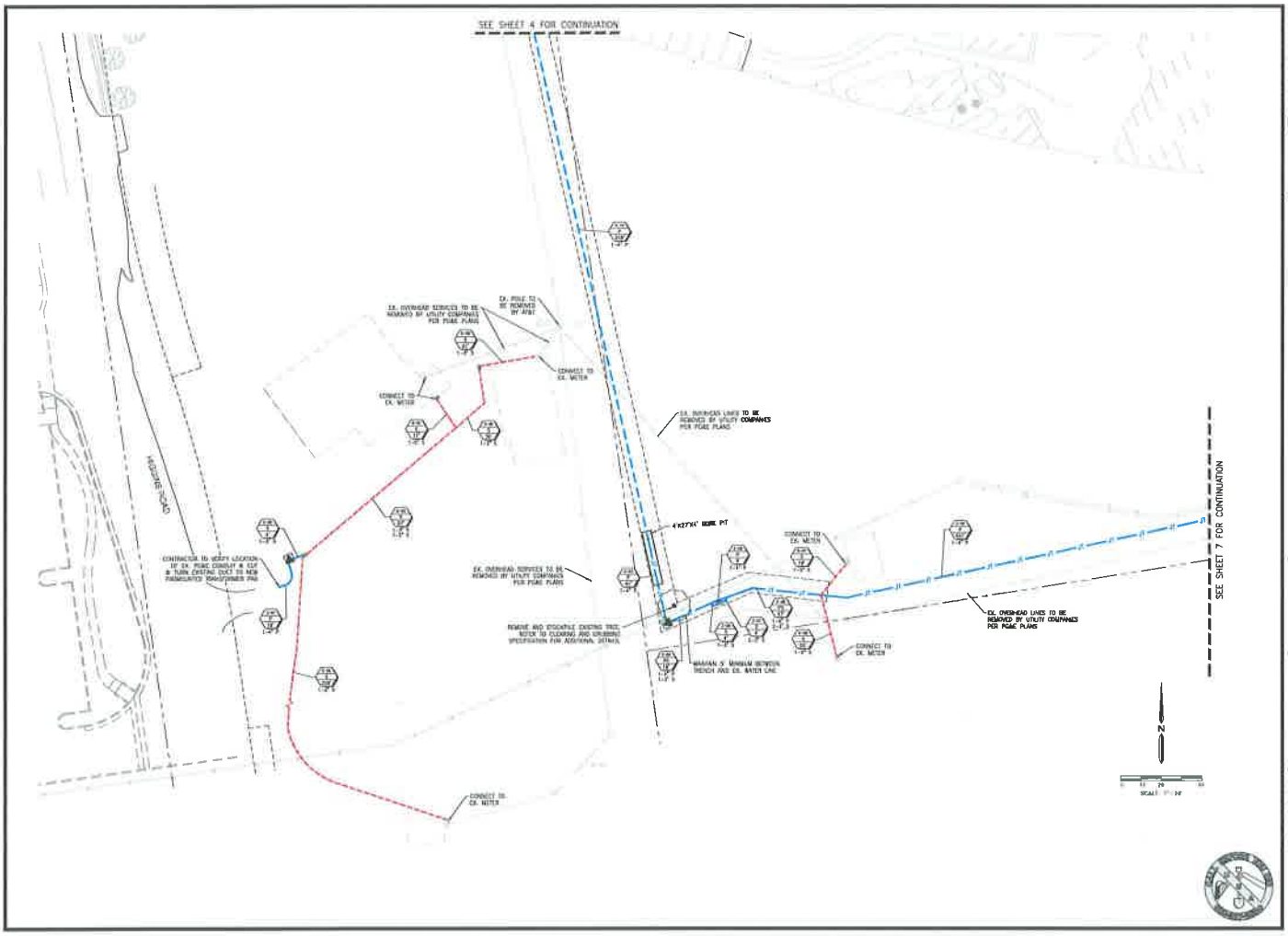

PLAN REVISIONS

NO.	DATE	REVISION
NO.		

O'DELL ENGINEERING

Modesto Palo Alto
Pleasanton Fresno

1165 Scenic Drive, Suite B
Modesto, CA 95350

Ph (209.571.1785 odi@ongeneering.com

JOINT TRENCH COMPOSITE

COMBIE ROAD

RULE 20A

NEVADA COUNTY, CALIFORNIA

JOINT TRENCH COMPOSITE

APPROVED

DESIGNED:	---
DRAWN:	ABW
CHECKED:	LV
SCALE:	1"=20'
DATE:	05/01/2018
JOB NO.:	30110
FILE NO.:	30110-JTC.DWG

SHEET NO.

6

OF

7

Information and General Services Department

NEVADA COUNTY

950 Maidu Avenue
Nevada City, CA 95959
Phone: 530-265-1238
Fax: 530-265-7112

Information Systems
Geographic Information Systems
Facilities Management

Emergency Services
Central Services
Cable Television

Purchasing
Airport
Library

ADDENDUM No. 2
Issued June 26, 2018

PROJECT: Combie Road Rule 20A Utility Relocation Project

The following modifications are to be made to the Combie Road Rule 20A Utility Relocation Project. The Contractor shall acknowledge the addendum where indicated on page 36 of the Bidding Documents, Specifications and Contract Documents.

1. **BID DATE HAS BEEN EXTENDED TO 3:00 P.M. THURSDAY JULY 12, 2018.**

End of Addendum

Respectfully Submitted,

Diana Wilburn – Buyer
County of Nevada

Information and General Services Department

NEVADA COUNTY

950 Maidu Avenue
Nevada City, CA 95959
Phone: 530-265-1238
Fax: 530-265-7112

Information Systems
Geographic Information Systems
Facilities Management

Emergency Services
Central Services
Cable Television

Purchasing
Airport
Library

ADDENDUM No. 3
Issued July 3, 2018

PROJECT: Combie Road Rule 20A Utility Relocation Project

BID DATE TO REMAIN THE SAME: 3:00 p.m. Thursday July 12, 2018.

The following modifications are to be made to the Combie Road Rule 20A Utility Relocation Project. The Contractor shall acknowledge the addendum where indicated on page 36 of the Bidding Documents, Specifications and Contract Documents.

Q: The question about transformer sizes was answered in addendum No. 2 with "two or three wire junctions require a 36"x72"x5" pad, one wire junctions require a 36"x48"x5" pad per PG&E standard details. Jensen Pre-cast confirmed that PG&E uses 61"x80", and 90"x106" pads. The addendum did not answer the question about the size of the J-box and interrupter. In the greenbook they show 3 different sizes for the J-box. 3'x5', 4'x6'6", and 4'6"x8'6". Jensen does not have a J-box for PG&E, only SMUD. Please verify that the awarded contractor is only purchasing the pads and boxes, not the actual transformers and interruptor?

A: On this project there are no concrete transformer pads, only composite box pads. Please reference PG&E construction drawing 064309 in the Greenbook for proper installation as it differs from flat concrete pads.

The Padmounted 200A interrupter shall be on a 48"x48" precast pad Code 34-2615
The Pad mounted J-Box shall be on a 36"x72" Precast concrete pad Code 36-0038

The contractor is not responsible for purchase of the transformers nor the interuptors. PG&E will supply these items.

Pad mounted junctions are 200 amp rated, and for this project, only the 3/2 wire pad applies and the dimensions are 36"x72"x5". 600 amp junctions are installed in subsurface boxes - 4'6"x8'6" (#7). These boxes are also used for various pieces of equipment on this job.

Attached for reference is PG&E's wiring plan. This plan set is not included as part of the bid documents, but provided for general information.

End of Addendum

Respectfully Submitted,

Diana Wilburn – Buyer
County of Nevada

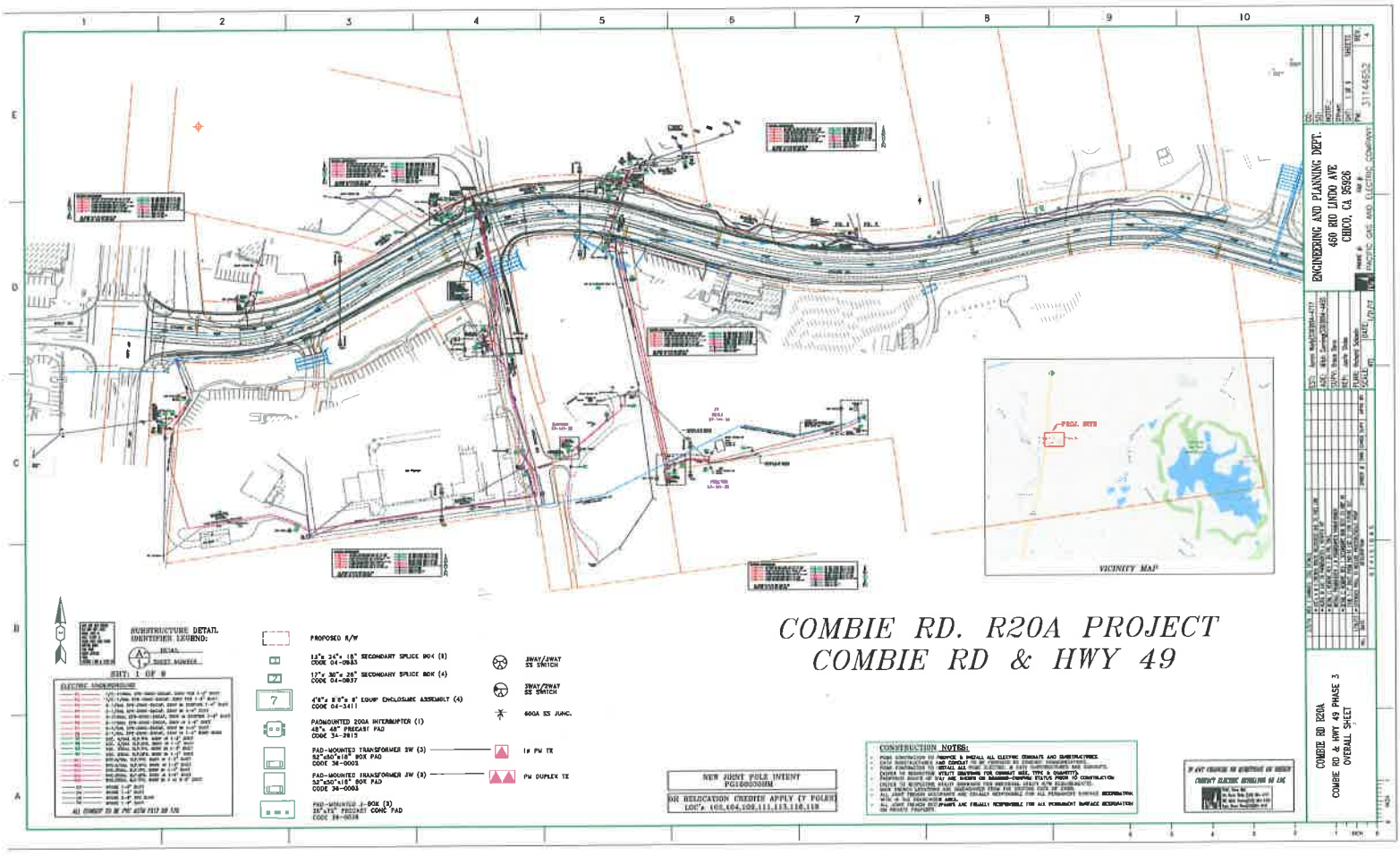
COMBIE RD. R20A PROJECT
COMBIE RD & HWY 49
VICINITY MAP
PROJ. SITE
ENGINEERING AND PLANNING DEPT.
450 RIO LINDO AVE
CHICO, CA 95926
PACIFIC GAS AND ELECTRIC COMPANY
COMBIE RD R20A
COMBIE RD & HWY 49 PHASE 3
OVERALL SHEET
SUBSTRUCTURE DETAIL
IDENTIFIER LEGEND:
SHT. 1 OF 8
PROPOSED R/W
12"x 24"x 18" SECONDARY SPLICE BOX (8)
CODE 04-0983
17"x 30"x 28" SECONDARY SPLICE BOX (4)
CODE 04-0837
4'6"x 8'6"x 8' EQUIP ENCLOSURE ASSEMBLY (4)
CODE 04-3411
PADMOUNTED 200A INTERRUPTER (1)
48"x 48" PRECAST PAD
CODE 34-2815
PAD-MOUNTED TRANSFORMER 3W (3)
52"x30"x18" BOX PAD
CODE 36-0001
PAD-MOUNTED TRANSFORMER 3W (3)
52"x30"x18" BOX PAD
CODE 36-0003
PAD-MOUNTED J-BOX (3)
35"x75" PRECAST CONC PAD
CODE 39-0024
3WAY/2WAY SS SWITCH
3WAY/2WAY SS SWITCH
600A SS JUNC.
1# PM TX
PM DUPLEX TX
NEW JOINT POLE INTENT
PG1600000HM
OR RELOCATION CREDITS APPLY (7 POLES)
LOC'S 100,104,109,111,113,116,118
CONSTRUCTION NOTES:
COMBIE RD R20A
COMBIE RD & HWY 49 PHASE 3
OVERALL SHEET

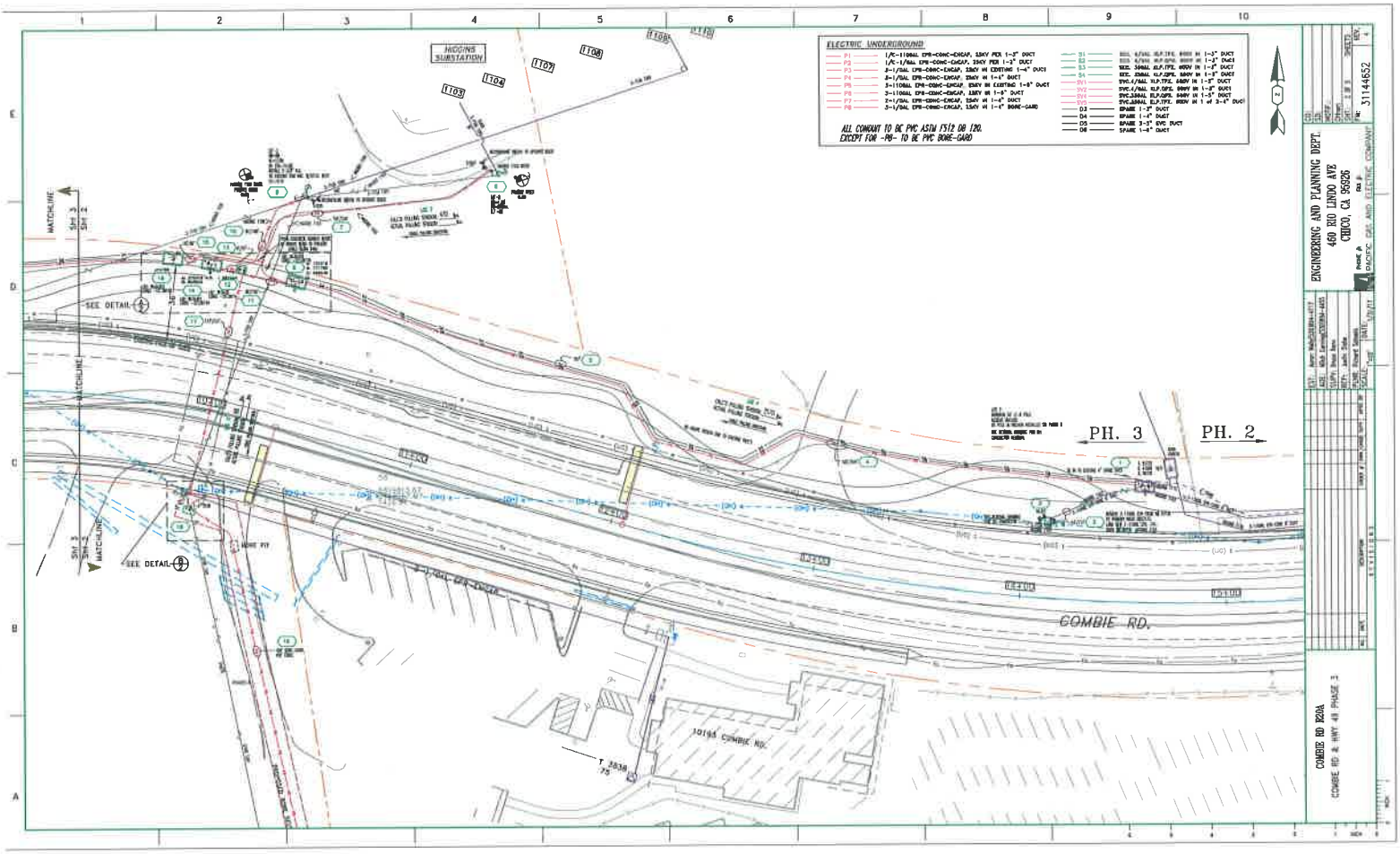
ELECTRIC UNDERGROUND
ALL CONDUIT TO BE PVC ASTM F512 OR 120.
EXCEPT FOR -PB- TO BE PVC BORE-GARD
HIGGINS SUBSTATION
MATCHLINE
SEE DETAIL
PH. 3
PH. 2
COMBIE RD.
10194 COMBIE RD.
ENGINEERING AND PLANNING DEPT.
460 RIO LINDO AVE.
CHICO, CA 95926
PACIFIC GAS AND ELECTRIC COMPANY
31144652
COMBIE RD 120A
COMBIE RD & HWY 49 PHASE 3

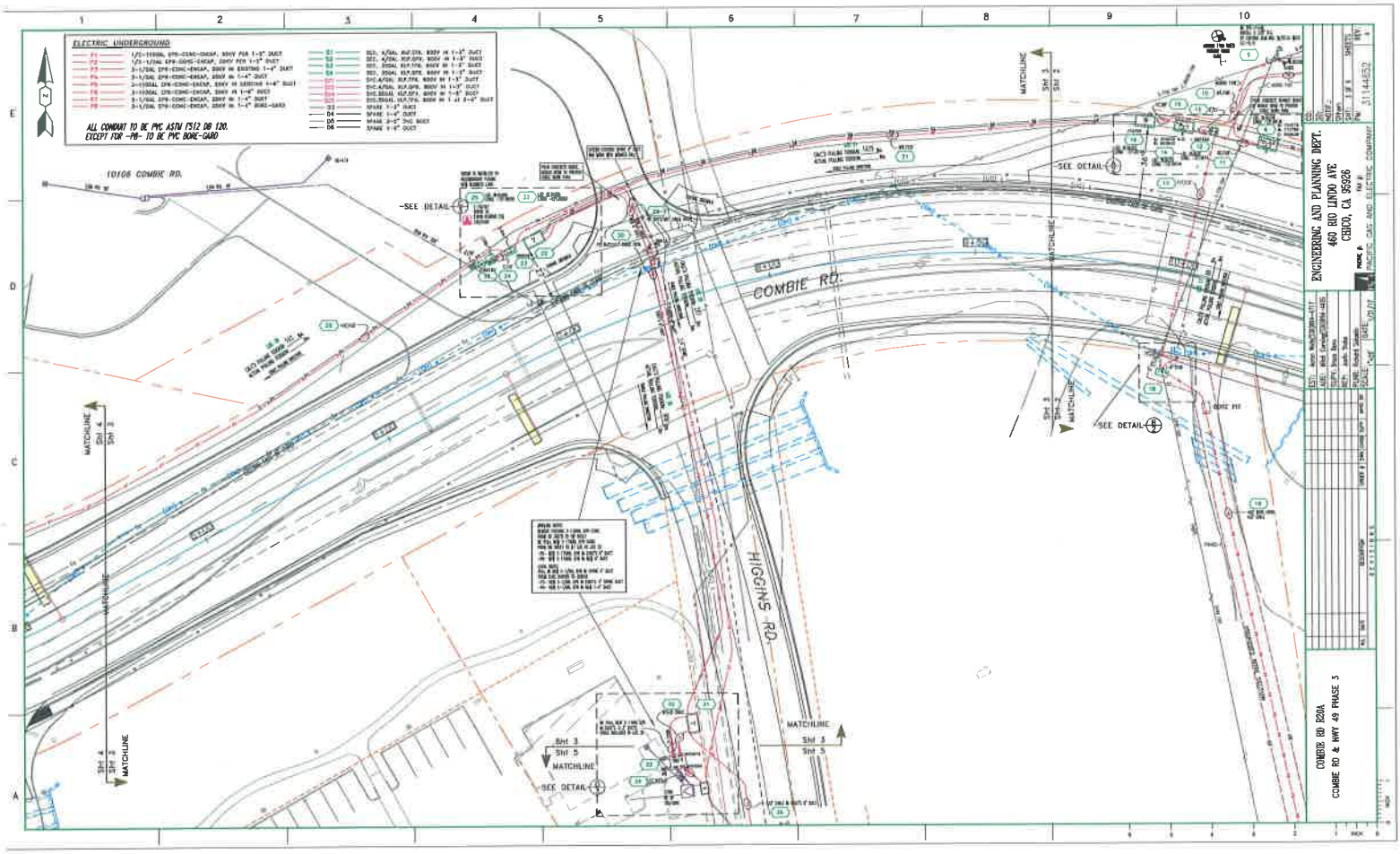
ELECTRIC UNDERGROUND
ALL CONDUIT TO BE PVC ASTM 1512 DB 120.
EXCEPT FOR -PB- TO BE PVC BORE-GARD
10106 COMBIE RD.
COMBIE RD.
HIGGINS RD.
SEE DETAIL
MATCHLINE
Sht 3
Sht 5
Sht 4
Sht 6
ENGINEERING AND PLANNING DEPT.
460 RIO LINDO AVE.
CHICO, CA 95926
PACIFIC GAS AND ELECTRIC COMPANY
COMBIE RD 820A
COMBIE RD & HWY 49 PHASE 3

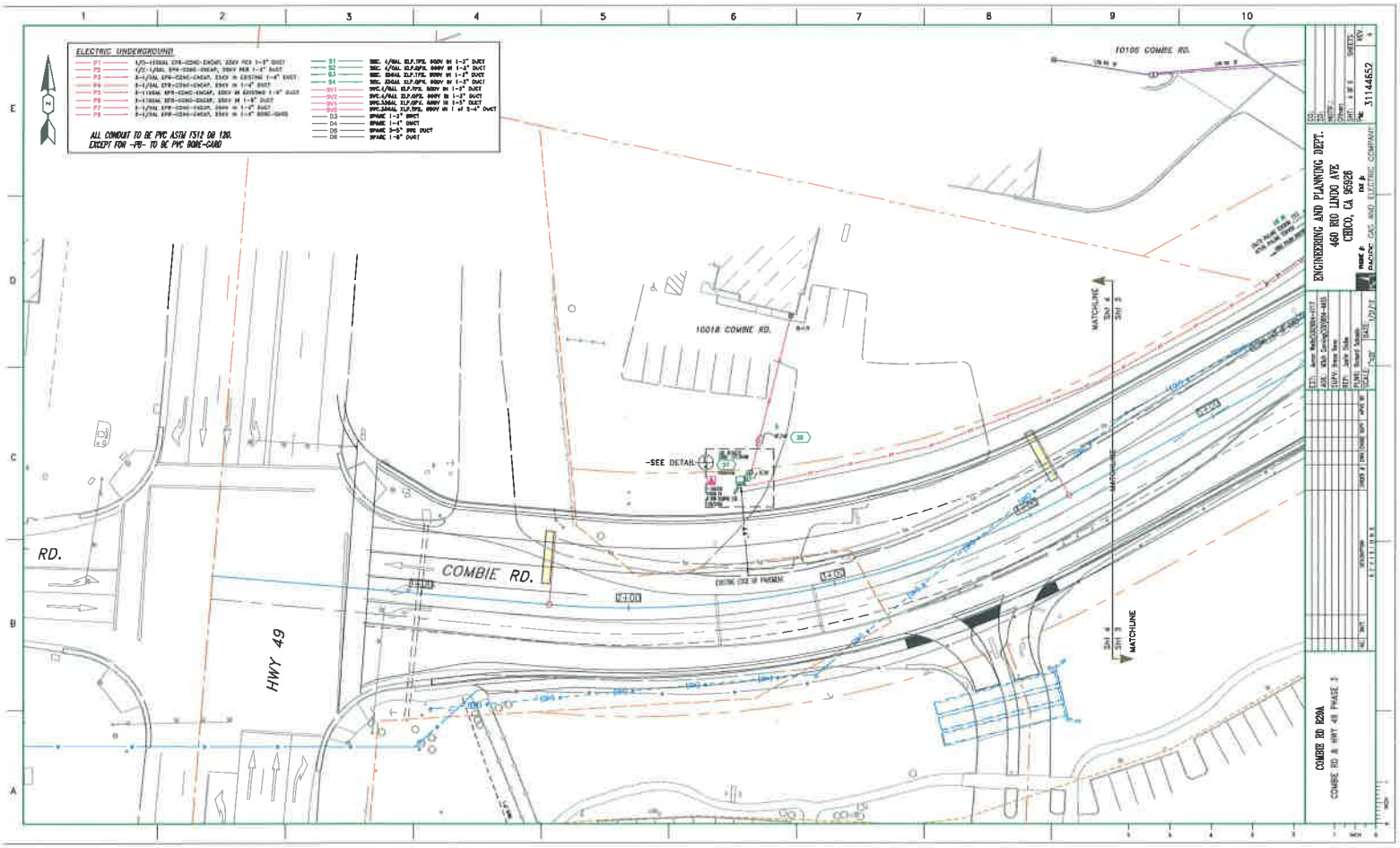
ELECTRIC UNDERGROUND
ALL CONDUIT TO BE PVC ASTM 1512 DB 120.
EXCEPT FOR -P8- TO BE PVC DOBE-CARD
10106 COMBIE RD.
10018 COMBIE RD.
-SEE DETAIL-
COMBIE RD.
HWY 49
RD.
MATCHLINE
ENGINEERING AND PLANNING DEPT.
460 BIO LINDO AVE.
CHICO, CA 95926
COMBIE RD B20A
COMBIE RD & HWY 49 PHASE 2

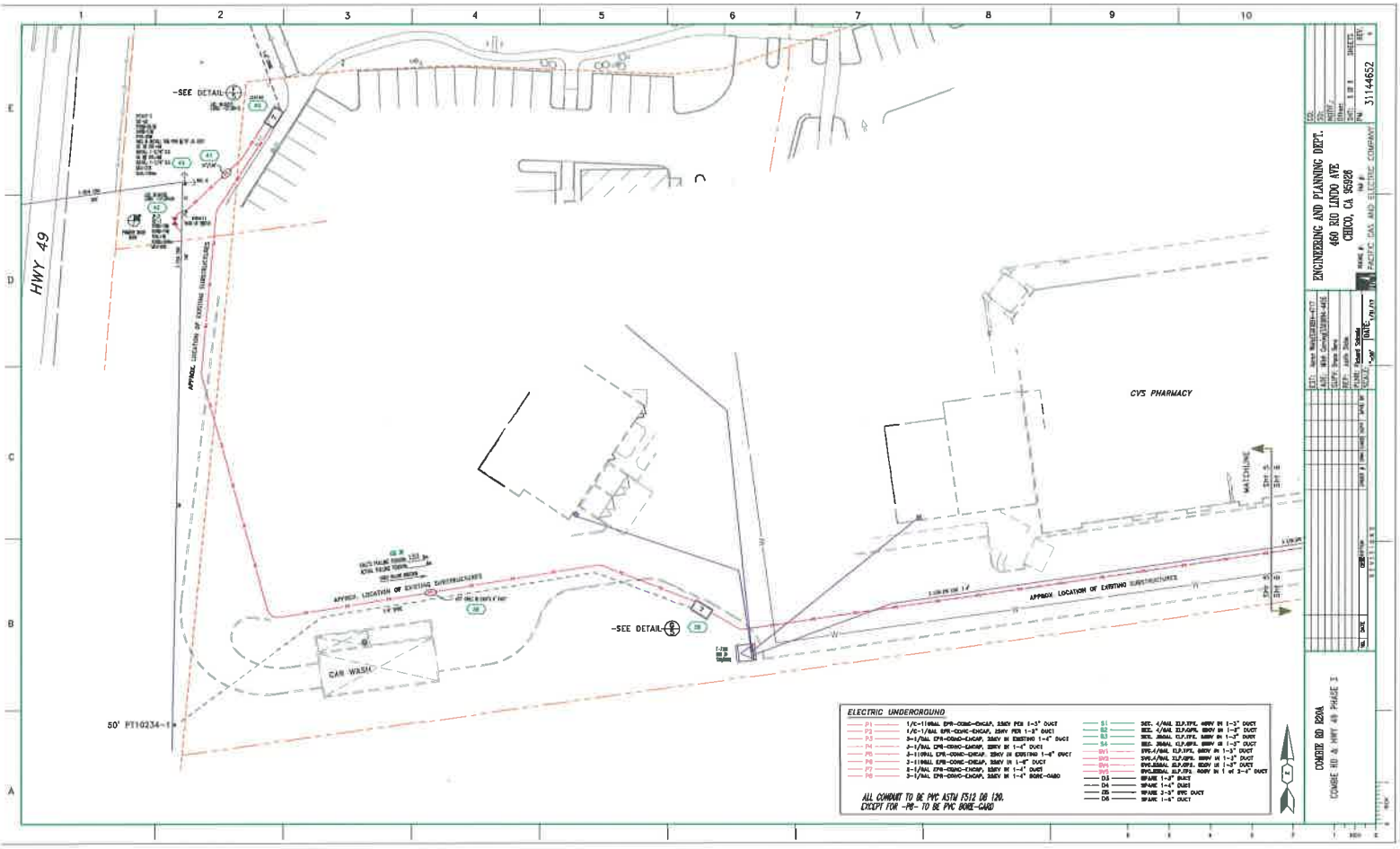
HWY 49
-SEE DETAIL-
-SEE DETAIL-
CVS PHARMACY
CAR WASH
MATCHLINE
APPROX. LOCATION OF EXISTING SUBSTRUCTURES
APPROX. LOCATION OF EXISTING SUBSTRUCTURES
50' PT10234-1
ELECTRIC UNDERGROUND
P1 1/C-1100AL EPR-CONC-CHCAP, 35KV PER 1-3" DUCT
P2 1/C-1/0AL EPR-CONC-CHCAP, 15KV PER 1-3" DUCT
P3 3-1/0AL EPR-CONC-CHCAP, 35KV IN EXISTING 1-4" DUCT
P4 3-1/0AL EPR-CONC-CHCAP, 35KV IN 1-4" DUCT
P5 3-110MAL EPR-CONC-CHCAP, 35KV IN EXISTING 1-4" DUCT
P6 3-110AAL EPR-CONC-CHCAP, 35KV IN 1-6" DUCT
P7 3-1/0AL EPR-CONC-CHCAP, 15KV IN 1-4" DUCT
P8 3-1/0AL EPR-CONC-CHCAP, 15KV IN 1-4" BORE-CARD
S1 SEC. 4/0AL XLP,EPR, 400V IN 1-3" DUCT
S2 SEC. 4/0AL XLP,EPR, 200V IN 1-3" DUCT
S3 SEC. 350AL XLP,EPR, 500V IN 1-3" DUCT
S4 SEC. 350AL XLP,EPR, 200V IN 1-3" DUCT
SV1 SVC.4/0AL XLP,EPR, 200V IN 1-3" DUCT
SV2 SVC.4/0AL XLP,EPR, 200V IN 1-3" DUCT
SV3 SVC.350AL XLP,EPR, 200V IN 1-3" DUCT
SV4 SVC.350AL XLP,EPR, 200V IN 1 of 3-6" DUCT
D2 SPARE 1-2" DUCT
D4 SPARE 1-4" DUCT
D5 SPARE 3-3" PVC DUCT
D6 SPARE 1-6" DUCT
ALL CONDUIT TO BE PVC ASTM F512 DB 120.
EXCEPT FOR -P8- TO BE PVC BORE-CARD
ENGINEERING AND PLANNING DEPT.
460 RIO LINDO AVE
CHICO, CA 95926
PACIFIC GAS AND ELECTRIC COMPANY
31144652
CONDUIT RD 820A
CONDUIT RD & HWY 49 PHASE I

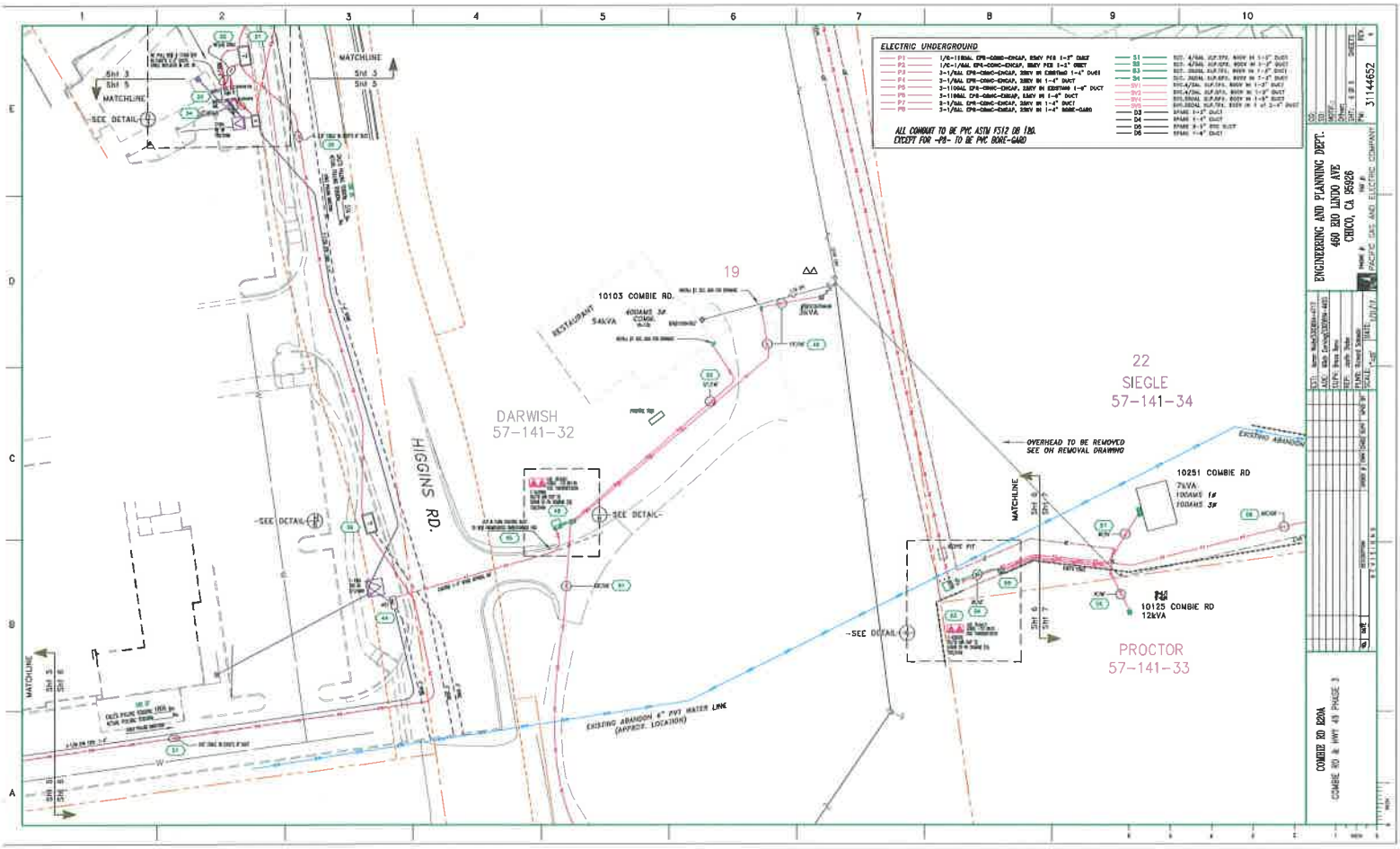
ELECTRIC UNDERGROUND
ALL CONDUIT TO BE PVC ASTM F512 DB 180.
EXCEPT FOR -P8- TO BE PVC BORE-GARD
MATCHLINE
SHT 3
SHT 5
SEE DETAIL
10103 COMBIE RD.
RESTAURANT
19
DARWISH
57-141-32
HIGGINS RD.
22
SIEGLE
57-141-34
OVERHEAD TO BE REMOVED
SEE ON REMOVAL DRAWING
10251 COMBIE RD
10125 COMBIE RD
12kVA
PROCTOR
57-141-33
EXISTING ABANDON 6" PVC WATER LINE
(APPROX. LOCATION)
ENGINEERING AND PLANNING DEPT.
460 ZEO LINDO AVE
CHICO, CA 95926
PACIFIC GAS AND ELECTRIC COMPANY
COMBIE RD 820A
COMBIE RD & HWY 49 PAGE 3
3144652

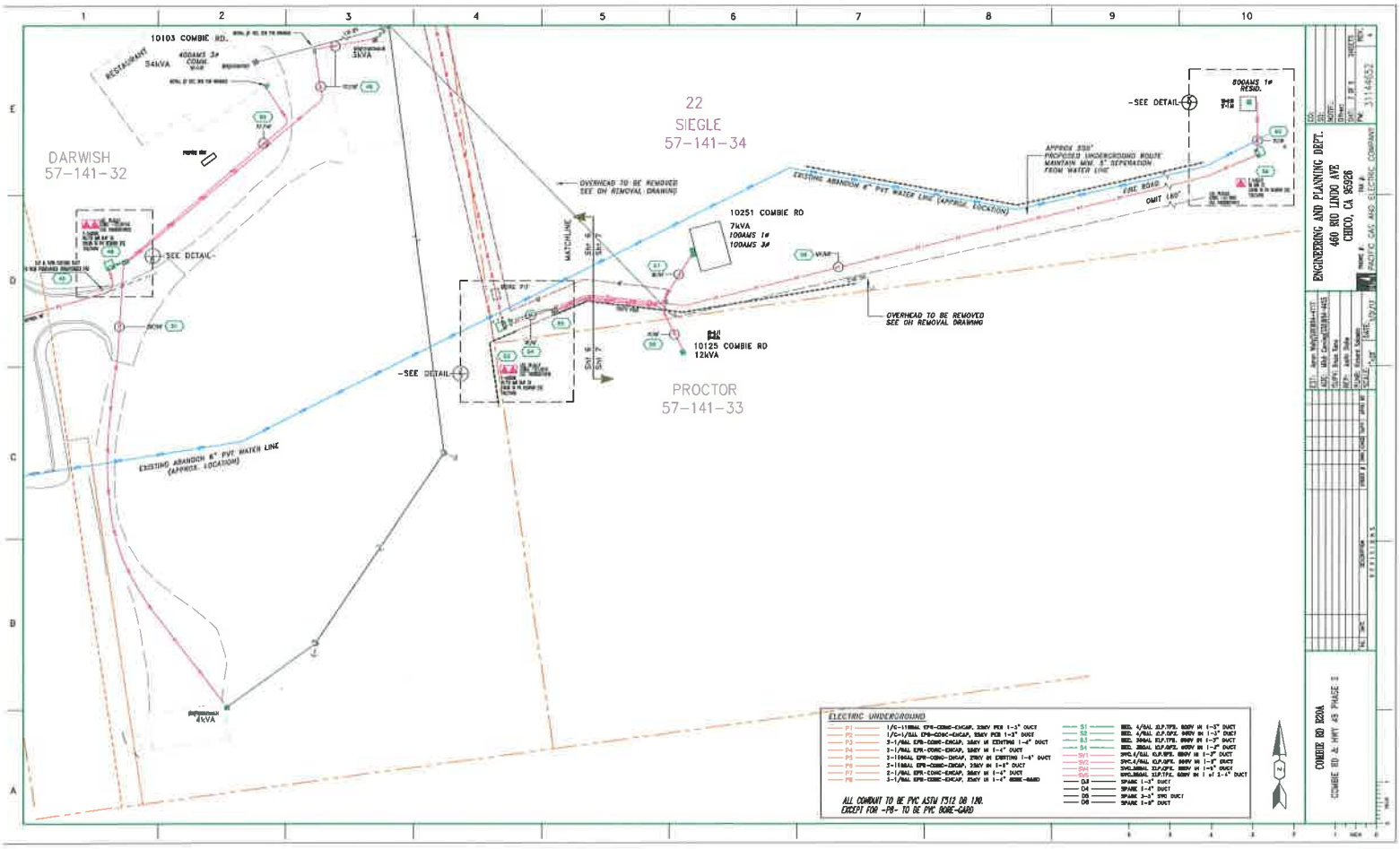
10103 COMBIE RD.
RESTAURANT
54kVA
400AMS 3ø COMM. MAIN
5kVA
DARWISH
57-141-32
22
SIEGLE
57-141-34
PROCTOR
57-141-33
OVERHEAD TO BE REMOVED SEE OH REMOVAL DRAWING
MATCHLINE
10251 COMBIE RD
7kVA
100AMS 1ø
100AMS 3ø
10125 COMBIE RD
12kVA
EXISTING ABANDON 6" PVT WATER LINE (APPROX. LOCATION)
APPROX 330' PROPOSED UNDERGROUND ROUTE MAINTAIN MIN. 5' SEPERATION FROM WATER LINE
FIRE ROAD
OMIT 180'
OVERHEAD TO BE REMOVED SEE OH REMOVAL DRAWING
-SEE DETAIL-
400AMS 1ø RESID.
4kVA
ELECTRIC UNDERGROUND
ALL CONDUIT TO BE PVC ASTM 1512 OR 120.
EXCEPT FOR -P8- TO BE PVC BORE-GARD
ENGINEERING AND PLANNING DEPT.
460 RIO LINDA AVE.
CHICO, CA 95926
PACIFIC GAS AND ELECTRIC COMPANY
COMBIE RD 8200A
COMBIE RD 2: PART #3 PHASE 2

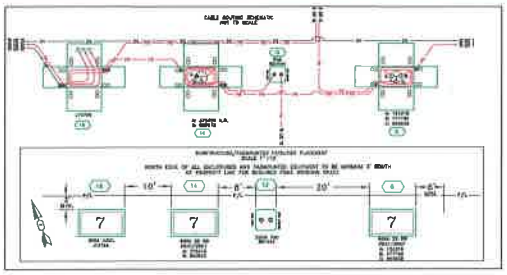

A/2 DETAIL SHEET

B/2 DETAIL SHEET

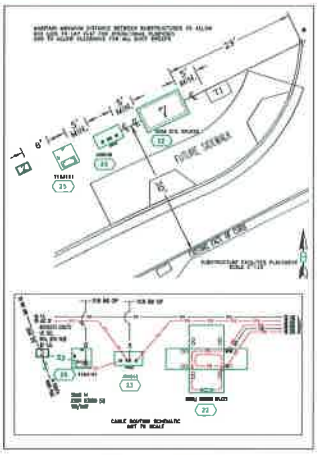

C/3 DETAIL SHEET

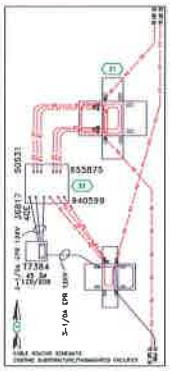

D/3 DETAIL SHEET

E/4 DETAIL SHEET

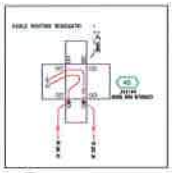

F/5 DETAIL SHEET

DETAIL SHEET 1 OF 2

IF ANY CHANGES OR QUESTIONS ON DESIGN
CONTACT ELECTRIC ESTIMATOR ON AIR

SUBSTRUCTURE DETAIL IDENTIFIER LEGEND:

A/1 — DETAIL / SHEET NUMBER

ELECTRIC UNDERGROUND

P1	1/C-1100AL EPR-CONC-ENCAP, 35KV PER 1-3" DUCT
P2	1/C-1/0AL EPR-CONC-ENCAP, 35KV PER 1-3" DUCT
P3	3-1/0AL EPR-CONC-ENCAP, 35KV IN EXISTING 1-4" DUCT
P4	3-1/0AL EPR-CONC-ENCAP, 35KV IN 1-4" DUCT
P5	3-1100AL EPR-CONC-ENCAP, 35KV IN EXISTING 1-8" DUCT
P6	3-1100AL EPR-CONC-ENCAP, 35KV IN 1-8" DUCT
P7	3-1/0AL EPR-CONC-ENCAP, 35KV IN 1-4" DUCT
P8	3-1/0AL EPR-CONC-ENCAP, 35KV IN 1-4" BORE-GARD
S1	SEC. 4/0AL XLP.DPX. 600V IN 1-3" DUCT
S2	SEC. 4/0AL XLP.DPX. 600V IN 1-3" DUCT
S3	SEC. 500AL XLP.TPX. 600V IN 1-5" DUCT
S4	SEC. 250AL XLP.DPX. 600V IN 1-3" DUCT
SV1	SVC.4/0AL XLP.TPX. 600V IN 1-3" DUCT
SV2	SVC.4/0AL XLP.DPX. 600V IN 1-3" DUCT
SV3	SVC.500AL XLP.DPX. 600V IN 1-5" DUCT
SV5	SVC.500AL XLP.TPX. 600V IN 1 of 3-4" DUCT
D3	SPARE 1-4" DUCT
D4	SPARE 1-4" DUCT
D5	SPARE 2-3" SWC DUCT
D6	SPARE 1-8" DUCT

ALL CONDUIT TO BE PVC ASTM F512 OR 120.
EXCEPT FOR -P8- TO BE PVC BORE-GARD

PROPOSED R/W

13"x 24"x 18" SECONDARY SPLICE BOX (2)
CODE 04-0933

17"x 30"x 26" SECONDARY SPLICE BOX (4)
CODE 04-0937

4'6"x 8'6"x 6' EQUIP ENCLOSURE ASSEMBLY (4)
CODE 04-3411

PADMOUNTED 200A INTERRUPTER (1)
48"x 48" PRECAST PAD
CODE 34-261S

PAD-MOUNTED TRANSFORMER 2W (3)
52"x50"x18" BOX PAD
CODE 36-0003

PAD-MOUNTED TRANSFORMER 3W (2)
52"x50"x18" BOX PAD
CODE 36-0003

PAD-MOUNTED JUNC. (2)
38"x72" PRECAST CONC PAD
CODE 36-0038

3WAY/3WAY SS SWITCH

3WAY/2WAY SS SWITCH

600A SS JUNC.

1# PM TX

PM DUPLEX TX

TRANSFORMER DATA AND METER ASSIGNMENT

(23) COORDINATE # 38.8442/-121.8423 LOADING DISTRICT
TX SIZE - 36
KVA 1Ø - 25
KVA 3Ø - 0
% L.F. - 39

T-183181
SERV. POINT ID/METER #/ADDRESS
- 2232841402/UNMTR/10106 COMBIE RD.
- 1331299305/1009281038/10106 COMBIE RD.
- 1331300305/1009281038/10106 COMBIE RD.

(22) COORDINATE # 38.8431/-121.8189 LOADING DISTRICT
TX SIZE - 25
KVA 1Ø - 0
KVA 3Ø - 0
% L.F. - 18

T-208258
SERV. POINT ID/METER #/ADDRESS
- 1331297205/1009281037/10018 COMBIE RD.

TRANSFORMER INFORMATION					LOAD INFORMATION				FIELD CONSTRUCTION INPUT		
TAG	COORDINATE #	KVA 1Ø	KVA 3Ø	% L.F.	PHASE A	PHASE B	PHASE C	% L.F.	SERV. #	ANALYSIS/REF	DATE
T-183181	38.8442/-121.8423	25	0	39	1	3	23	39	321/242		
T-208258	38.8431/-121.8189	25	0	18	1	1	8	18	321/242		

ENGINEERING AND PLANNING DEPT.
460 BIG LINDO AVE.
CHICO, CA 95926

PG&E
PACIFIC GAS AND ELECTRIC COMPANY

COMBIE RD 820A
COMBIE RD & HWY 49 PHASE 3
DETAIL SHEET

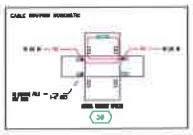

G/5 DETAIL SHEET

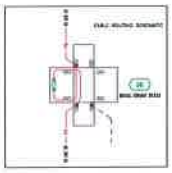

H/6 DETAIL SHEET

I/6 DETAIL SHEET

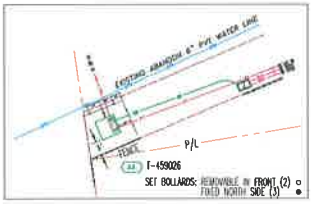

J/7 DETAIL SHEET

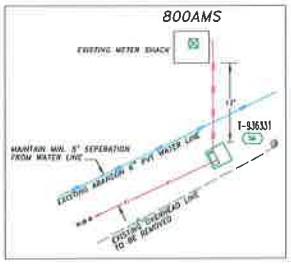

K/7 DETAIL SHEET

TRANSFORMER DATA AND METER ASSIGNMENT

COORDINATE #
39.0435/-121.86143
LOADING DISTRICT
01
TX SIZE - 50/10
KVA 1Ø - 45
KVA 3Ø - 15
% L.F. - 49

T-542888
SERV. POINT ID/METER #/ADDRESS
- 1331304505/1007546436/10103 COMBIE RD. (DOM.)
- 1331305505/1007546434/10103 COMBIE RD. (DOM.)
- 1331298205/1010047627/10103 COMBIE RD. (IND.)

COORDINATE #
39.0412/-121.8818
LOADING DISTRICT
01
TX SIZE - 25/10
KVA 1Ø - 15
KVA 3Ø - 0
% L.F. - 54

T-459026
SERV. POINT ID/METER #/ADDRESS
- 1331306605/1007546437/10125 COMBIE RD. (DOM.)
- 1331313905/1007546435/10251 COMBIE RD. (DOM.)
- 1331314905/1005775868/10251 COMBIE RD. (DOM.)

COORDINATE #
39.0426/-121.8841
LOADING DISTRICT
01
TX SIZE - 25
KVA 1Ø - 25
KVA 3Ø - 0
% L.F. - 54

T-936331
SERV. POINT ID/METER #/ADDRESS
- 1331316005/1009889289/10251 COMBIE RD. (DOM.)

TRANSFORMER INFORMATION						LOAD INFORMATION				FIELD CONSTRUCTION INPUT		
TRF #	COORDINATE #	SIZE KVA 1Ø	SIZE KVA 3Ø	% LOAD	PHASE	1Ø LOAD	3Ø LOAD	KVA %	VOLTS	SERIAL #	MANUFACTURER	DATE
T-542888	39.0421/-121.86143	50/10	15	6	3	1	3	55	120/240			
T-459026	39.041/-121.8818	25/10	15	6	3	1	3	14	120/240			
T-936331	39.042/-121.8841	25	0	2	1	1	0	33	120/240			

IF ANY CHANGES OR QUESTIONS ON DESIGN CONTACT ELECTRIC DISTRIBUTION ON ARE

SUBSTRUCTURE DETAIL IDENTIFIER LEGEND:

A/1 DETAIL / SHEET NUMBER

ELECTRIC UNDERGROUND

P1	1/0-1/0AL EPR-CSNC-CNCAP, 60KV PER 1-6" DUCT
P2	1/0-1/0AL EPR-CSNC-CNCAP, 25KV PER 1-3" DUCT
P3	4-0/0AL EPR-CSNC-CNCAP, 25KV IN EACHDUC 1-4" DUCT
P4	3-1/0AL EPR-CSNC-CNCAP, 25KV IN 1-4" DUCT
P5	3-110AL EPR-CSNC-CNCAP, 25KV IN CENTERMS 1-6" DUCT
P6	3-110AL EPR-CSNC-CNCAP, 25KV IN 1-6" DUCT
P7	2-1/0AL EPR-CSNC-CNCAP, 25KV IN 1-4" DUCT
P8	2-1/0AL EPR-CSNC-CNCAP, 60KV IN 1-4" CSNC-GARD
S1	SEC. 4/0AL XLP.TPX. 600V IN 1-3" DUCT
S2	SEC. 4/0AL XLP.CPX. 600V IN 1-3" DUCT
S3	SEC. 350AL XLP.TPX. 600V IN 1-3" DUCT
S4	SEC. 350AL XLP.CPX. 600V IN 1-3" DUCT
SV1	SVC 4/0AL XLP.TPX. 600V IN 1-3" DUCT
SV2	SVC.4/0AL XLP.CPX. 600V IN 1-3" DUCT
SV3	SVC.350AL XLP.CPX. 600V IN 1-3" DUCT
SV4	SVC.350AL XLP.TPX. 600V IN 1 or 2-3" DUCT
D3	SPARE 1-3" DUCT
D4	SPARE 1-4" DUCT
D5	SPARE 2-3" SVC DUCT
D6	SPARE 1-6" DUCT

ALL CONDUIT TO BE PVC ASTM D312 OR 120. EXCEPT FOR -P6- TO BE PVC GOAT-GARD

PROPOSED R/W

13"x 24"x 18" SECONDARY SPLICE BOX (2)
CODE 04-0933

17"x 30"x 26" SECONDARY SPLICE BOX (4)
CODE 04-0937

4'6"x 8'6"x 6' EQUIP ENCLOSURE ASSEMBLY (4)
CODE 04-3411

PADMOUNTED 200A INTERRUPTER (1)
48"x 48" PRECAST PAD
CODE 34-2615

PAD-MOUNTED TRANSFORMER 2W (3)
52"x50"x18" BOX PAD
CODE 36-0002

PAD-MOUNTED TRANSFORMER 3W (2)
52"x50"x18" BOX PAD
CODE 36-0003

PAD-MOUNTED JUNC. (2)
38"x72" PRECAST CONC PAD
CODE 36-0038

3WAY/3WAY SS SWITCH

3WAY/2WAY SS SWITCH

600A SS JUNC.

1# PM TX

PM DUPLEX TX

DETAIL SHEET 2 OF 2

ENGINEERING AND PLANNING DEPT.
460 RIO LINDO AVE
CHICO, CA 95926

PG&E

COMBIE RD 820A
COMBIE RD & PART 49 PHASE 3
DETAIL SHEET

31144652

PG160030HM
NEW JOINT POLE INTENT

- LOC 3
  ABANDON 60'-2 JT POLE
  PG140037HM S/S 2014
- LOC 42
  INSTALL 50'-1 JT POLE JP-1
  PG43'-13'/P124'-5'
  POOM=6.5M OUOM=5.3M
- LOC 102
  ABANDON 50'-2 JT POLE
  PT N/A S/S N/A
- LOC 104
  ABANDON 50'-1 JT POLE
  PT04603-1 S/S 1983
- LOC 109
  ABANDON 45'-4 JT POLE
  PT1851-1 S/S 1972
- LOC 111
  ABANDON 45'-3 JT POLE
  PO030061-1 S/S 2003
- LOC 113
  ABANDON 45'-4 JT POLE
  PT0081E S/S 1978
  ABANDON 20M ANC.
  PT0081E S/S 1982
- LOC 116
  ABANDON 45'-4 JT POLE
  PT04023-3 S/S 1979
- LOC 118
  ABANDON 50'-3 JT POLE
  PG130064-1 S/S 2013
  ABANDON 20M ANC.
  PT04052-1 S/S 1975
- LOC 123
  ABANDON 40'-4 JT POLE
  PT1851-1 S/S 1980
- LOC 125
  ABANDON 80'-3 JT POLE
  PG431-8 S/S 1965
- LOC 127
  ABANDON 55'-2 JT POLE
  PT1930-3 S/S 1985
- LOC 128
  ABANDON 45'-4 JT POLE
  PT04023-2 S/S 1981
- LOC 129
  ABANDON JT ANC (15M)
  PT04023-4 S/S 1981
- LOC 130
  ABANDON 50'-2 JT POLE
  PT12308-1 S/S 1981 PG43-11/OU26-6
- LOC 130
  ABANDON JT ANC (15M)
  PT0088-A S/S 1981
- LOC 130
  ABANDON JT ANC (15M)
  PT2374-9 S/S 1984
- LOC 138
  ABANDON JT 40'-5
  PT0082-2 S/S 1981 PG34-7/OU21-3
- LOC 138
  ABANDON JT ANC (15M)
  PT0089-8 S/S 1981
- LOC 138
  ABANDON JT ANC (25M)
  PT0088-C S/S 1981
- LOC 138
  ABANDON JT 40'-8
  PT0086-3 S/S 1981 PG34-7/OU21-3
- LOC 138
  ABANDON JT ANC (5M)
  PT0089-8 S/S 1981
- LOC 140
  ABANDON JT 40'-5
  PT0089-4 S/S 1981 PG38-10/OU22-4
- LOC 140
  ABANDON JT ANC (15M)
  PT0089-C S/S 1981

OH REMOVAL

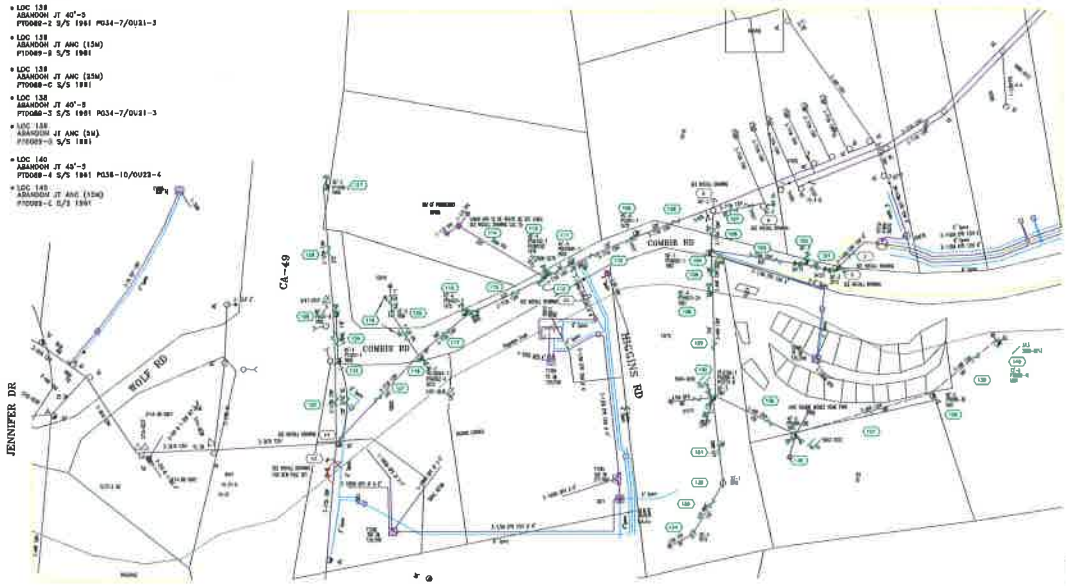

MAP REF: 10B03
ROAD DIST: D
WRAT CLASS: 3
CORR. DIST: NON-CORR
NON-WUI/OR AREA
SRA-FIRE AREA
LIGHT LOADING
ZONE MAXES
WEGRES T10N R 11E3 (D)

ENGINEERING AND PLANNING DEPT.
480 RIO LINDO AVE
CHICO, Ca. 95926
PAGE #
PG&E GAS AND ELECTRIC COMPANY

PG&E: 31144652

INTERMEDIATE REMOVAL COMBIE RD 220A PTL
COMBIE RD & CA-49